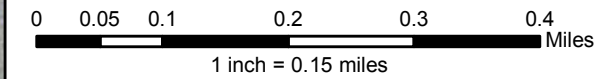


KITSAP COUNTY STORMWATER DRAINAGES - OUTFALLS 24" OR GREATER

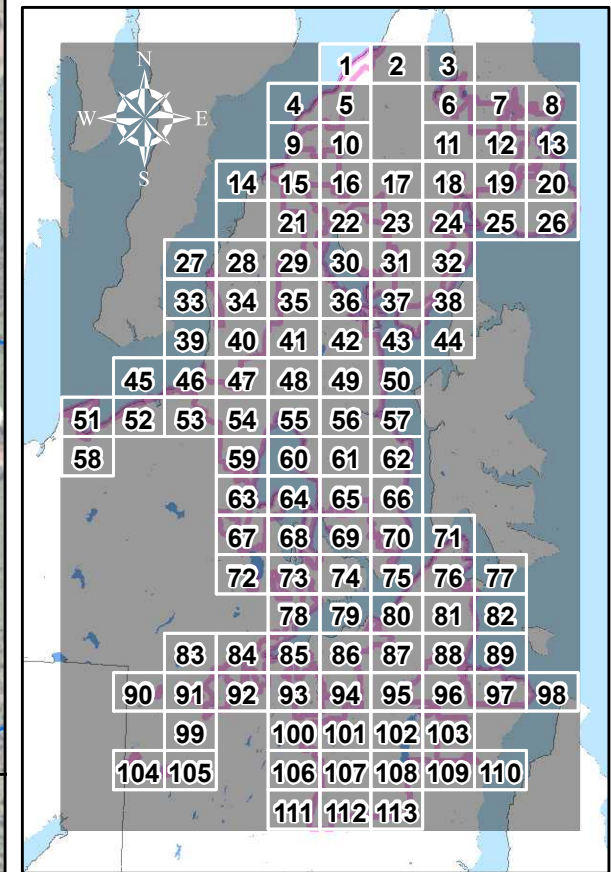
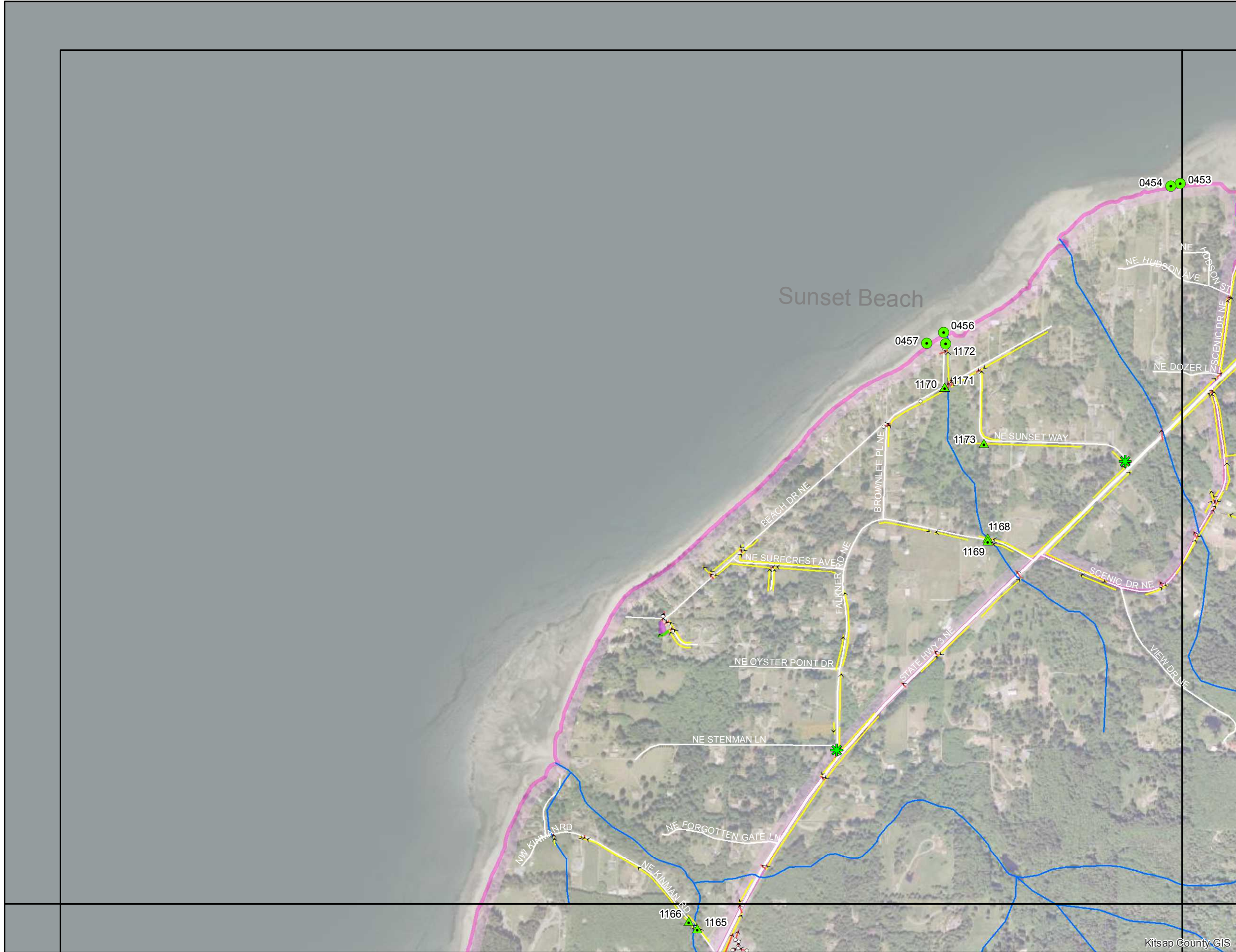
Legend

- >24" Outfall Drainage
- ▲ Ditch or Swale
- ≥12" Pipe
- ✱ Possible New Outfall
- Pipe
- Culvert
- Ditch
- Swale
- Trench
- Catchbasin
- Storm Vault
- Storm Pond
- ⊕ Tide Gate
- ~ DNR Stream Line
- Island
- Lakes
- Wetlands
- Minor Road
- Major Road
- State Highway
- MS4-2010Census-Kitsap
- Military Base
- Reservation
- City

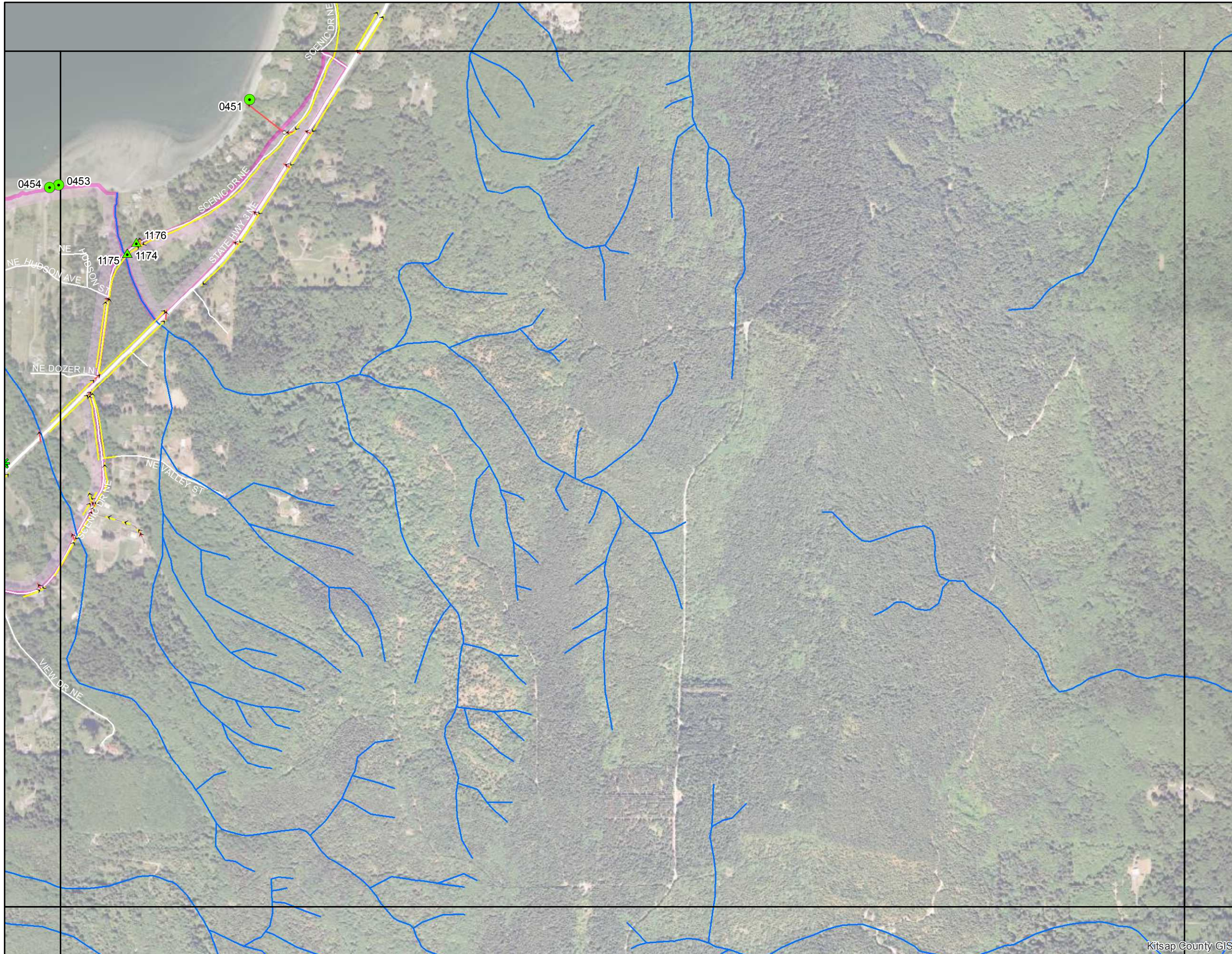


Kitsap County Public Works - Stormwater Division
 614 Division Street, MS-26A, Port Orchard, WA 98366
 Phone: (360) 337-5777 Fax: (360) 337-5678
 Product of WQP-Monitoring (MH) Dec 2014

NOTE: This map was created from existing map sources and field surveys. No warranties of any sort, including accuracy, fitness, or merchantability accompany this product. The user of this map assumes responsibility for determining its suitability for its intended use.

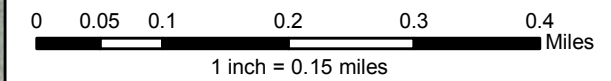


KITSAP COUNTY STORMWATER DRAINAGES - OUTFALLS 24" OR GREATER



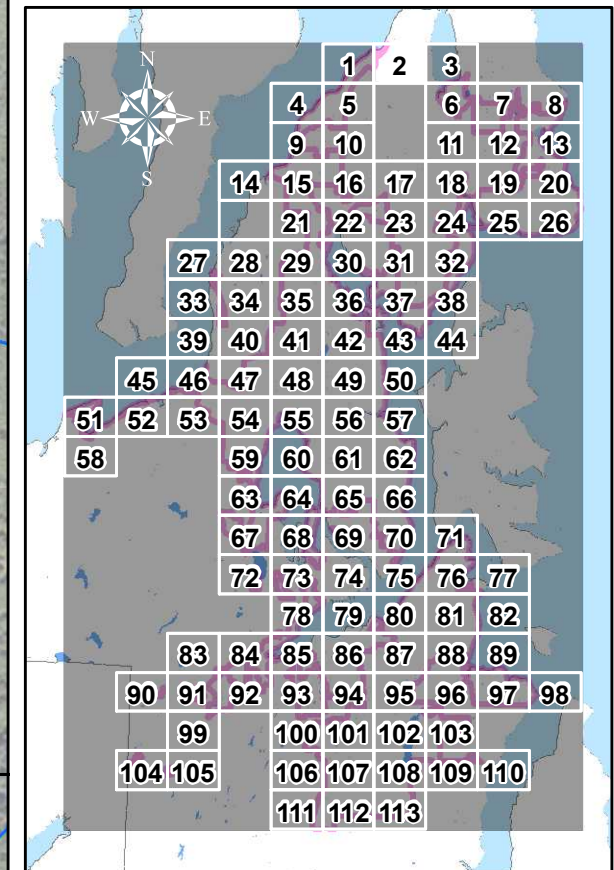
Legend

- >24" Outfall Drainage
- ~ DNR Stream Line
- ▲ Ditch or Swale
- Island
- ≥12" Pipe
- Lakes
- ✱ Possible New Outfall
- Wetlands
- Storm System**
- Pipe
- Culvert
- Ditch
- Swale
- Trench
- Catchbasin
- Storm Vault
- Storm Pond
- ⊕ Tide Gate
- Street Center Lines**
- Minor Road
- Major Road
- State Highway
- MS4 Area**
- MS4-2010 Census-Kitsap
- Non-MS4 Areas**
- Military Base
- Reservation
- City



Kitsap County Public Works - Stormwater Division
 614 Division Street, MS-26A, Port Orchard, WA 98366
 Phone: (360) 337-5777 Fax: (360) 337-5678
 Product of WQP-Monitoring (MH) Dec 2014

NOTE: This map was created from existing map sources and field surveys. No warranties of any sort, including accuracy, fitness, or merchantability accompany this product. The user of this map assumes responsibility for determining its suitability for its intended use.

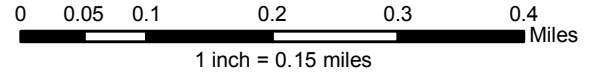


KITSAP COUNTY STORMWATER DRAINAGES - OUTFALLS 24" OR GREATER



Legend

- >24" Outfall Drainage
- ~ DNR Hydrology
- ~ DNR Stream Line
- ▲ Ditch or Swale
- Island
- Lakes
- ≥12" Pipe
- Wetlands
- ✱ Possible New Outfall
- Storm System**
- Pipe
- Culvert
- Ditch
- Swale
- Trench
- Catchbasin
- Storm Vault
- Storm Pond
- ⊕ Tide Gate
- Street Center Lines**
- Minor Road
- Major Road
- State Highway
- MS4 Area**
- MS4-2010Census-Kitsap
- Non-MS4 Areas**
- Military Base
- Reservation
- City

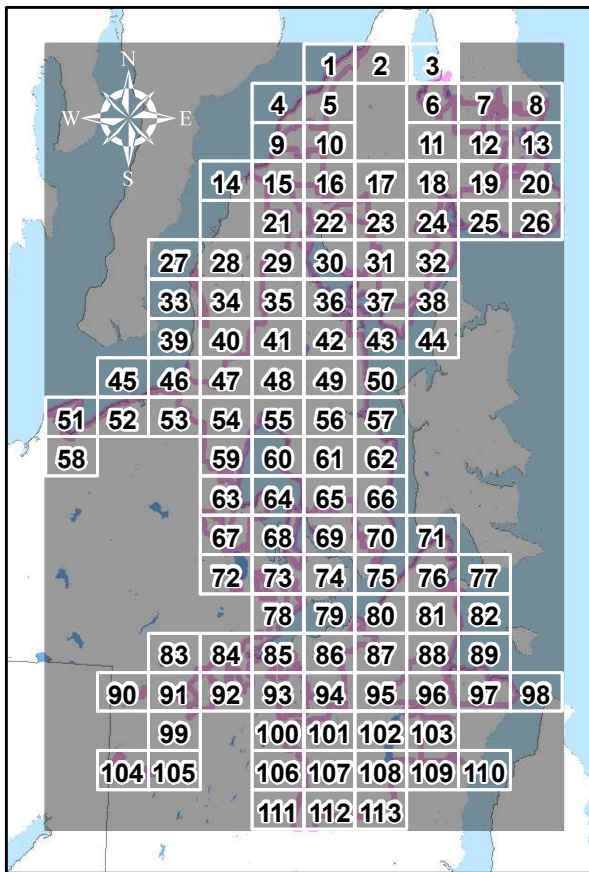


Kitsap County Public Works - Stormwater Division
 614 Division Street, MS-26A, Port Orchard, WA 98366
 Phone: (360) 337-5777 Fax: (360) 337-5678
 Product of WQP-Monitoring (MH) Dec 2014

NOTE: This map was created from existing map sources and field surveys. No warranties of any sort, including accuracy, fitness, or merchantability accompany this product. The user of this map assumes responsibility for determining its suitability for its intended use.



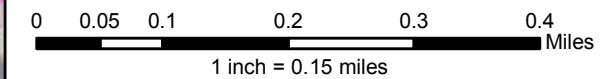
Kitsap County Public Works



KITSAP COUNTY STORMWATER DRAINAGES - OUTFALLS 24" OR GREATER

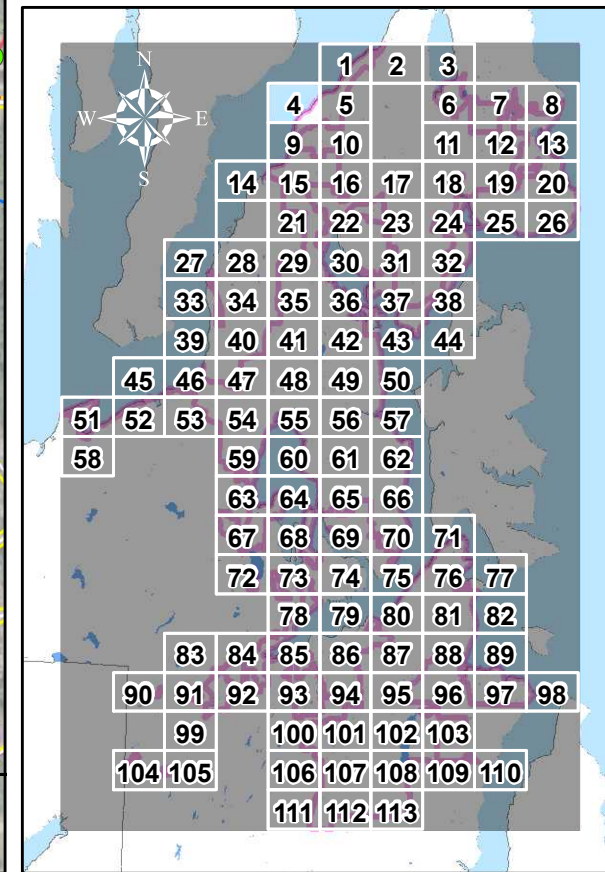
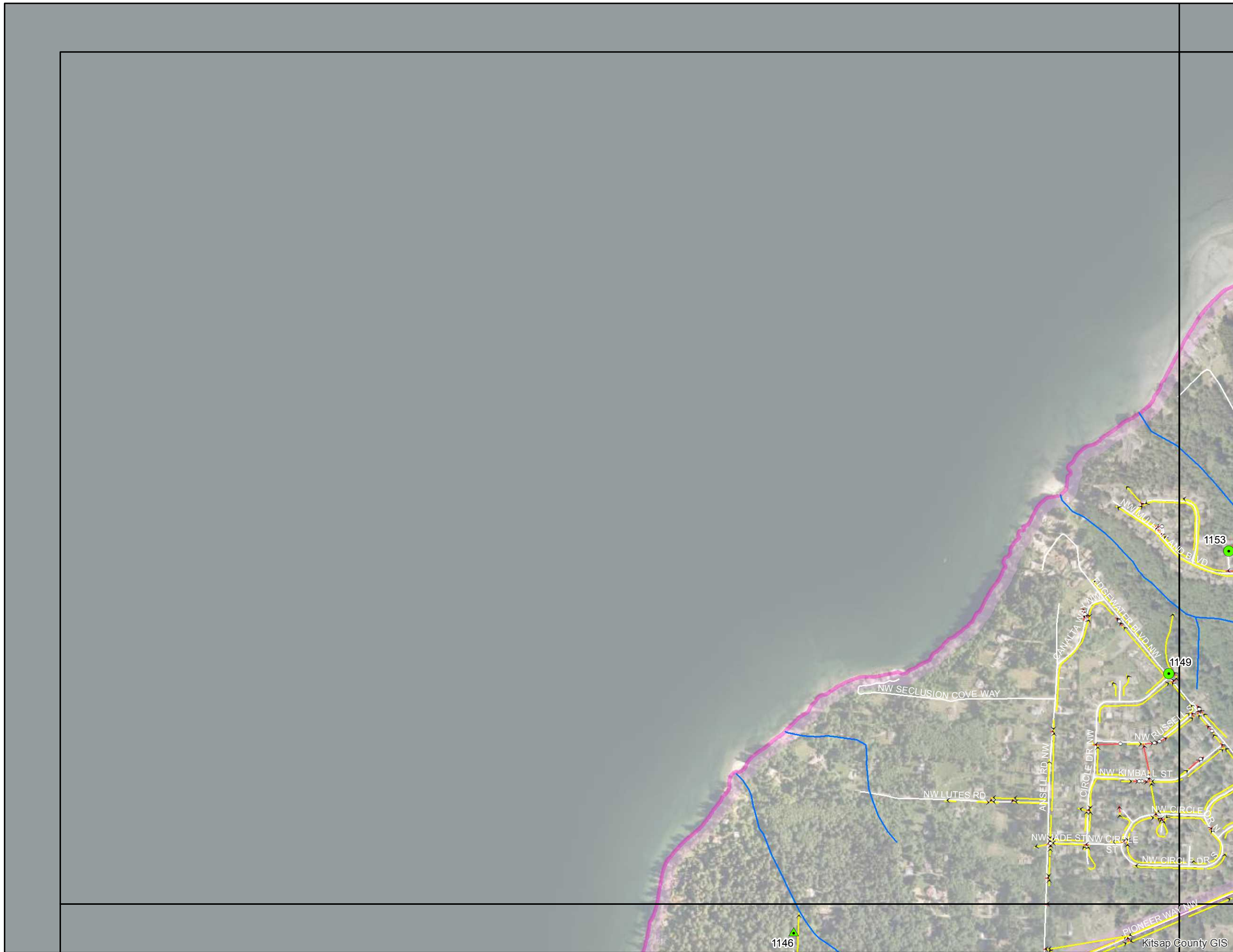
Legend

- >24" Outfall Drainage
- DNR Hydrology
- DNR Stream Line
- Outfalls**
- ▲ Ditch or Swale
- ≥12" Pipe
- ✱ Possible New Outfall
- Storm System**
- Pipe
- Culvert
- Ditch
- Swale
- Trench
- Catchbasin
- Storm Vault
- Storm Pond
- ⊕ Tide Gate
- Island
- Lakes
- Wetlands
- Street Center Lines**
- Minor Road
- Major Road
- State Highway
- MS4 Area**
- MS4-2010Census-Kitsap
- Non-MS4 Areas**
- Military Base
- Reservation
- City

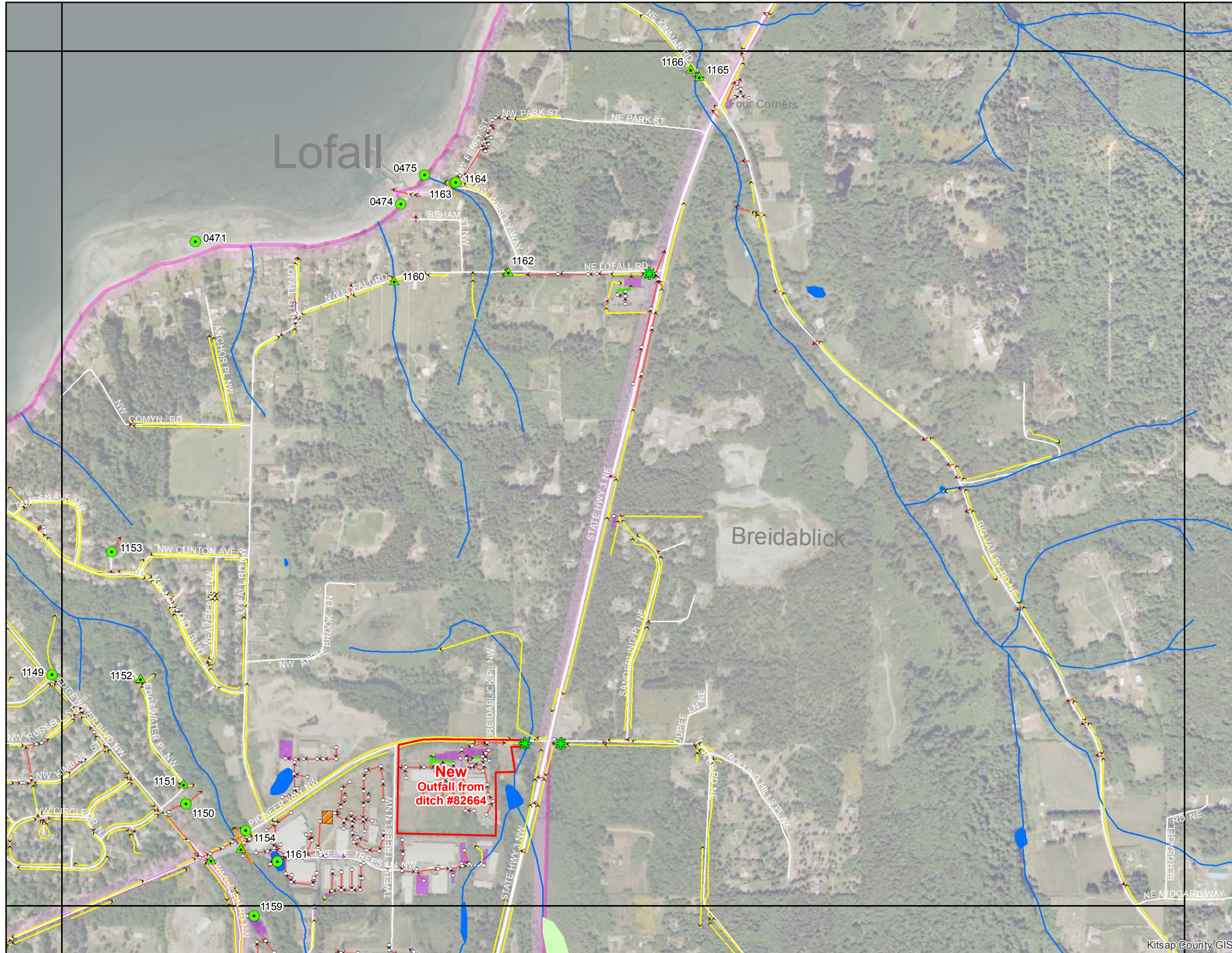


Kitsap County Public Works - Stormwater Division
 614 Division Street, MS-26A, Port Orchard, WA 98366
 Phone: (360) 337-5777 Fax: (360) 337-5678
 Product of WQP-Monitoring (MH) Dec 2014

NOTE: This map was created from existing map sources and field surveys. No warranties of any sort, including accuracy, fitness, or merchantability accompany this product. The user of this map assumes responsibility for determining its suitability for its intended use.



KITSAP COUNTY STORMWATER DRAINAGES - OUTFALLS 24" OR GREATER



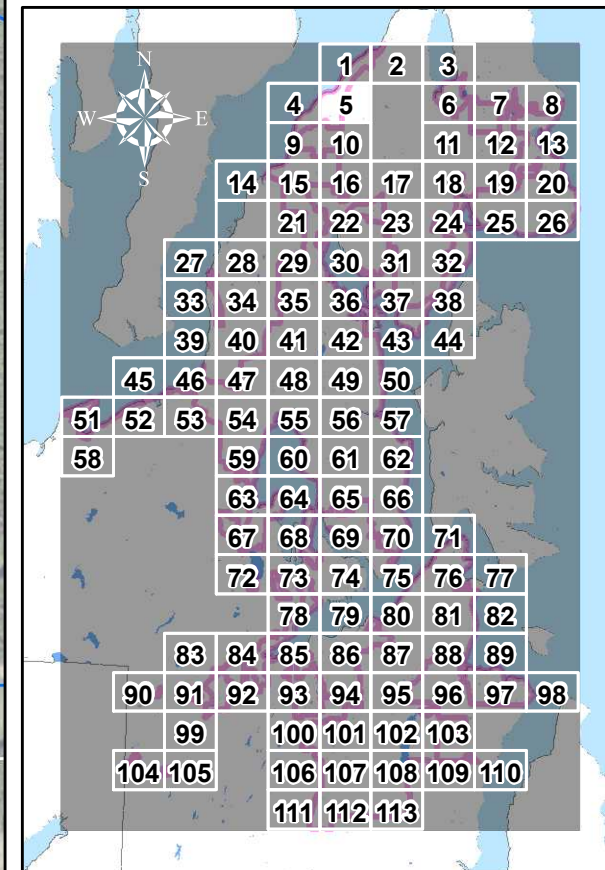
Legend

- >24" Outfall Drainage
- Ditch or Swale
- ≥12" Pipe
- Possible New Outfall
- Pipe
- Culvert
- Ditch
- Swale
- Trench
- Catchbasin
- Storm Vault
- Storm Pond
- Tide Gate
- DNR Hydrology
- DNR Stream Line
- Island
- Lakes
- Wetlands
- Street Center Lines
- Minor Road
- Major Road
- State Highway
- MS4 Area
- MS4-2010Census-Kitsap
- Non-MS4 Areas
- Military Base
- Reservation
- City

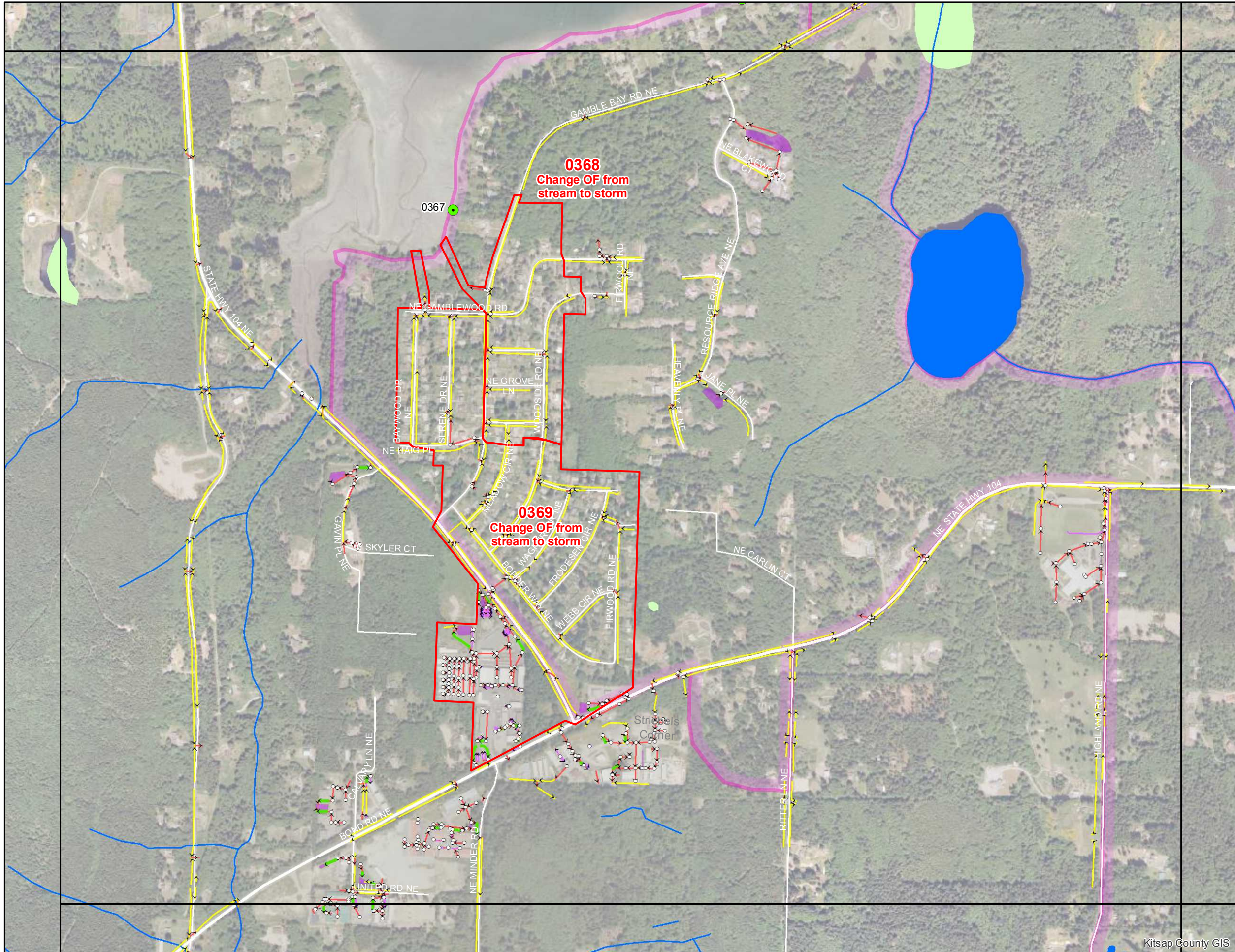
0 0.05 0.1 0.2 0.3 0.4 Miles
1 inch = 0.15 miles

Kitsap County Public Works - Stormwater Division
 614 Division Street, MS-26A, Port Orchard, WA 98366
 Phone: (360) 337-5777 Fax: (360) 337-5678
 Product of WQP-Monitoring (MH) Dec 2014

NOTE: This map was created from existing map sources and field surveys. No warranties of any sort, including accuracy, fitness, or merchantability accompany this product. The user of this map assumes responsibility for determining its suitability for its intended use.



KITSAP COUNTY STORMWATER DRAINAGES - OUTFALLS 24" OR GREATER



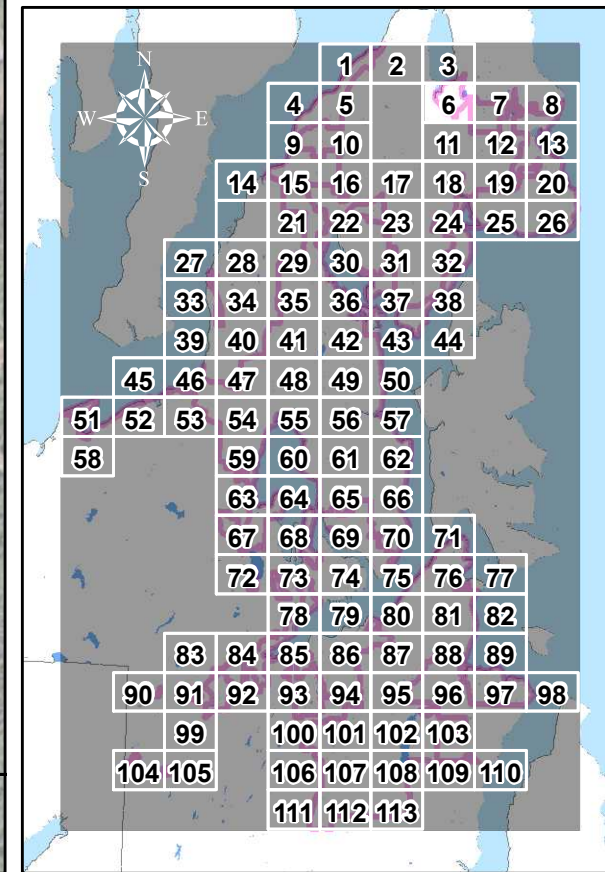
Legend

- >24" Outfall Drainage
- Ditch or Swale
- ≥12" Pipe
- Possible New Outfall
- Catchbasin
- Storm Vault
- Storm Pond
- Tide Gate
- DNR Hydrology
- DNR Stream Line
- Island
- Lakes
- Wetlands
- Street Center Lines
- Minor Road
- Major Road
- State Highway
- MS4 Area
- MS4-2010Census-Kitsap
- Non-MS4 Areas
- Military Base
- Reservation
- City

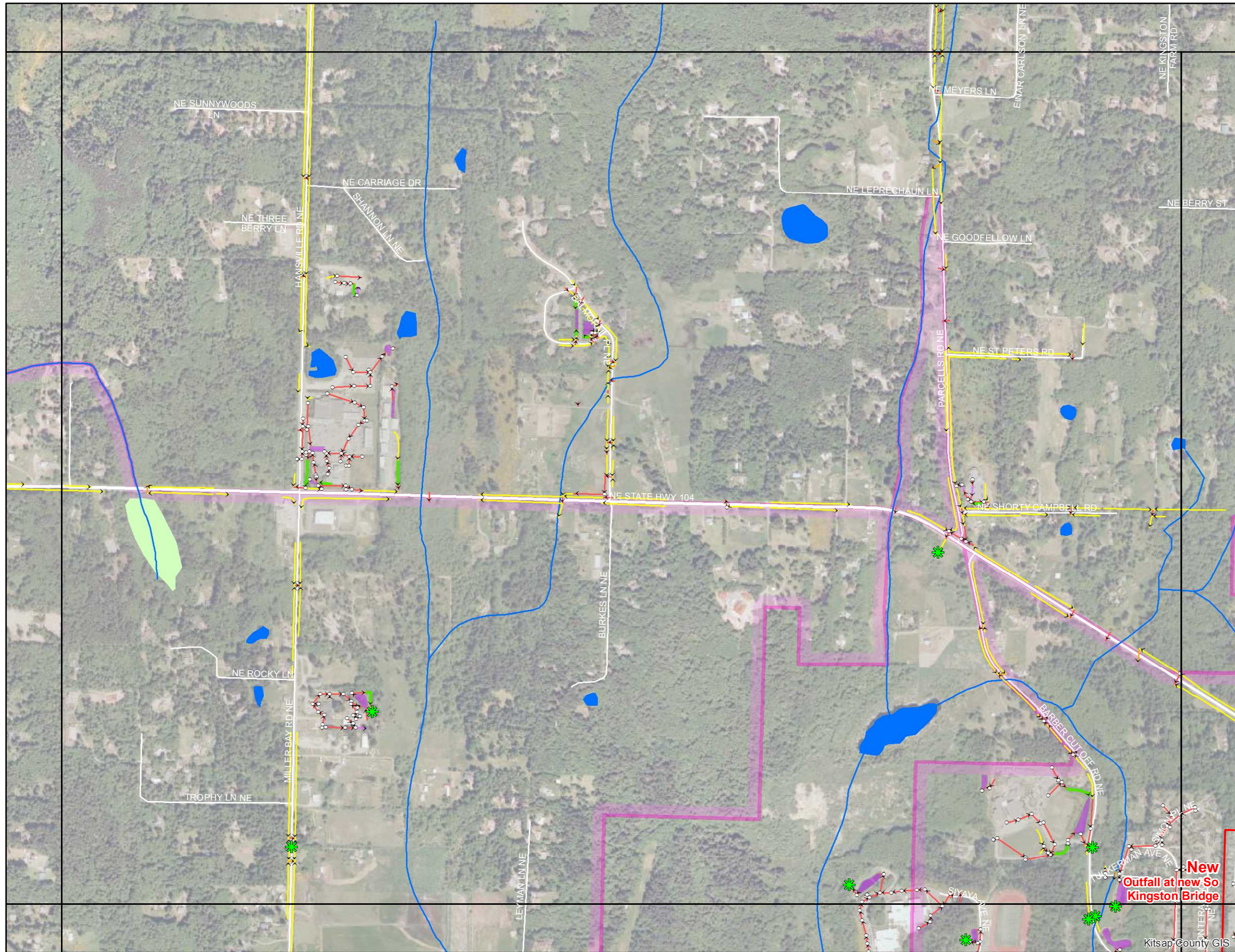
0 0.05 0.1 0.2 0.3 0.4 Miles
1 inch = 0.15 miles

Kitsap County Public Works - Stormwater Division
 614 Division Street, MS-26A, Port Orchard, WA 98366
 Phone: (360) 337-5777 Fax: (360) 337-5678
 Product of WQP-Monitoring (MH) Dec 2014

NOTE: This map was created from existing map sources and field surveys. No warranties of any sort, including accuracy, fitness, or merchantability accompany this product. The user of this map assumes responsibility for determining its suitability for its intended use.



KITSAP COUNTY STORMWATER DRAINAGES - OUTFALLS 24" OR GREATER



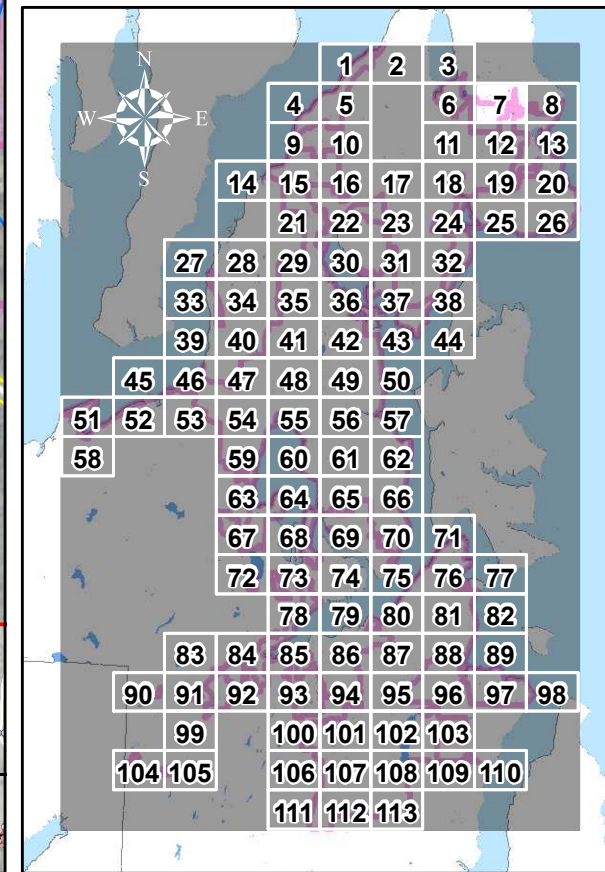
Legend

- >24" Outfall Drainage
- DNR Hydrology
 - DNR Stream Line
- Outfalls**
 - Ditch or Swale
 - ≥12" Pipe
 - Possible New Outfall
- Storm System**
 - Pipe
 - Culvert
 - Ditch
 - Swale
 - Trench
 - Catchbasin
 - Storm Vault
 - Storm Pond
 - Tide Gate
- Street Center Lines**
 - Minor Road
 - Major Road
 - State Highway
- MS4 Area**
 - MS4-2010 Census-Kitsap
- Non-MS4 Areas**
 - Military Base
 - Reservation
 - City
- Island
- Lakes
- Wetlands

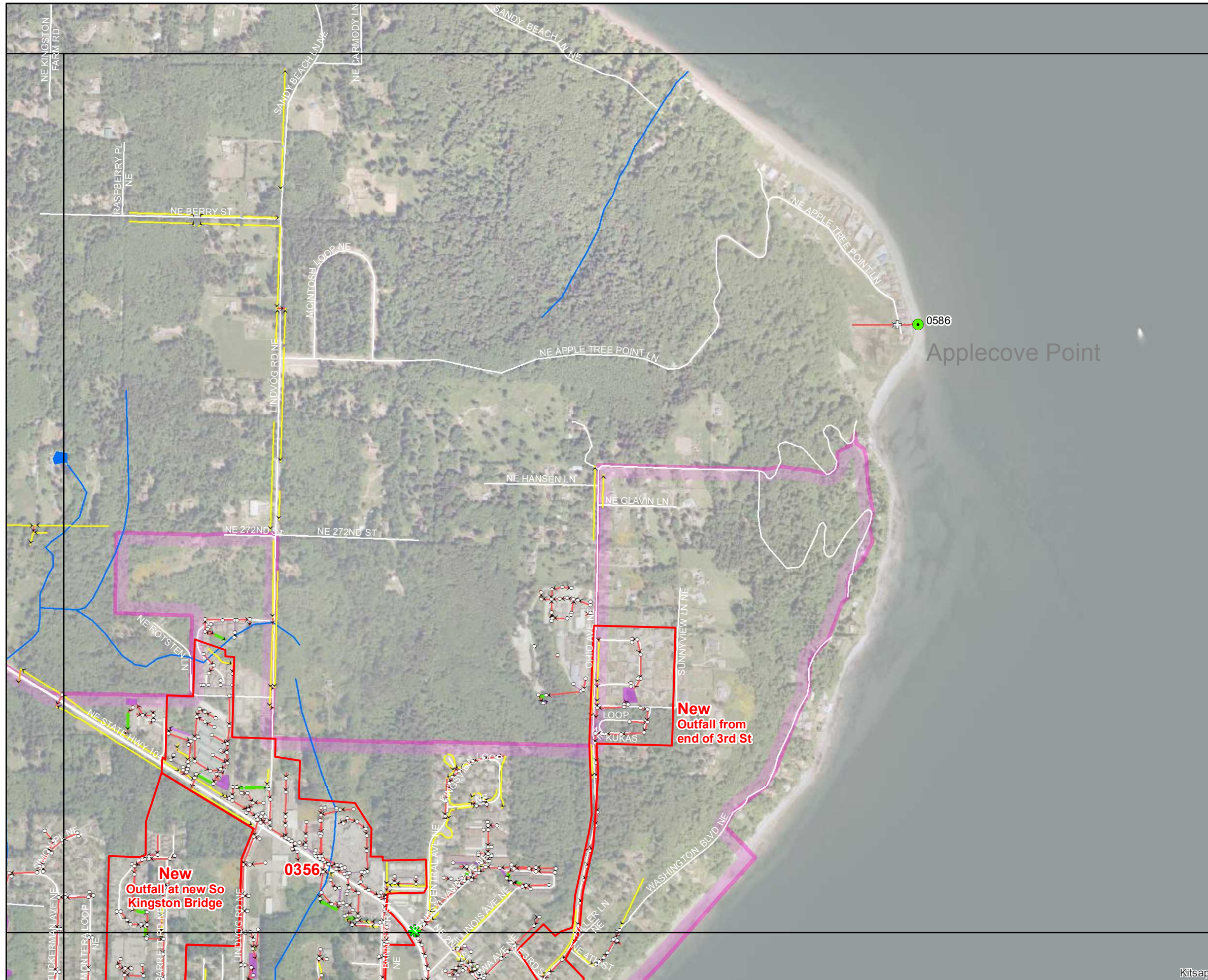
0 0.05 0.1 0.2 0.3 0.4 Miles
1 inch = 0.15 miles

Kitsap County Public Works - Stormwater Division
 614 Division Street, MS-26A, Port Orchard, WA 98366
 Phone: (360) 337-5777 Fax: (360) 337-5678
 Product of WQP-Monitoring (MH) Dec 2014

NOTE: This map was created from existing map sources and field surveys. No warranties of any sort, including accuracy, fitness, or merchantability accompany this product. The user of this map assumes responsibility for determining its suitability for its intended use.

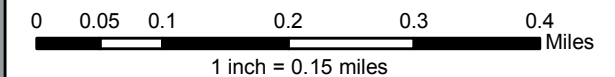


KITSAP COUNTY STORMWATER DRAINAGES - OUTFALLS 24" OR GREATER



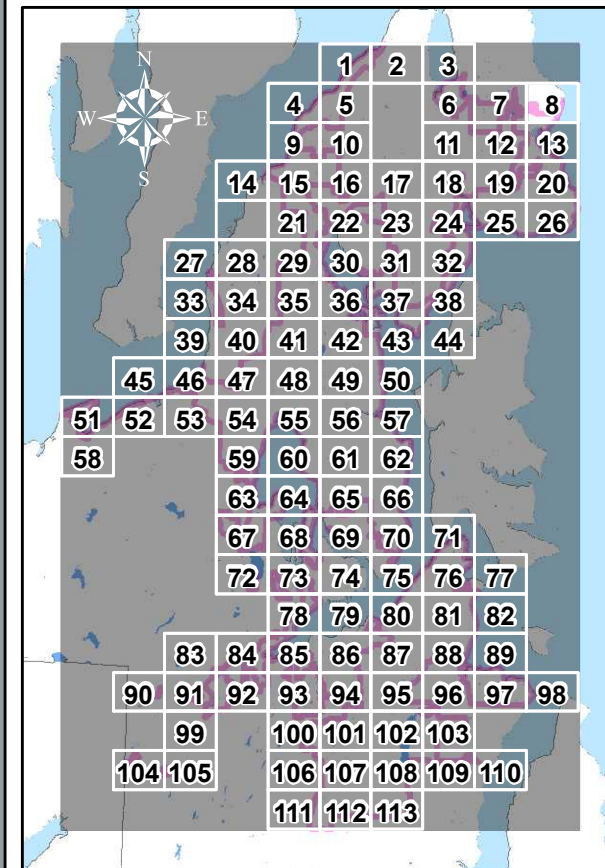
Legend

- >24" Outfall Drainage
- ▲ Ditch or Swale
- ≥12" Pipe
- ✱ Possible New Outfall
- Pipe
- Culvert
- Ditch
- Swale
- Trench
- Catchbasin
- Storm Vault
- Storm Pond
- ⊕ Tide Gate
- ~ DNR Stream Line
- Island
- Lakes
- Wetlands
- Minor Road
- Major Road
- State Highway
- MS4-2010 Census-Kitsap
- Military Base
- Reservation
- City

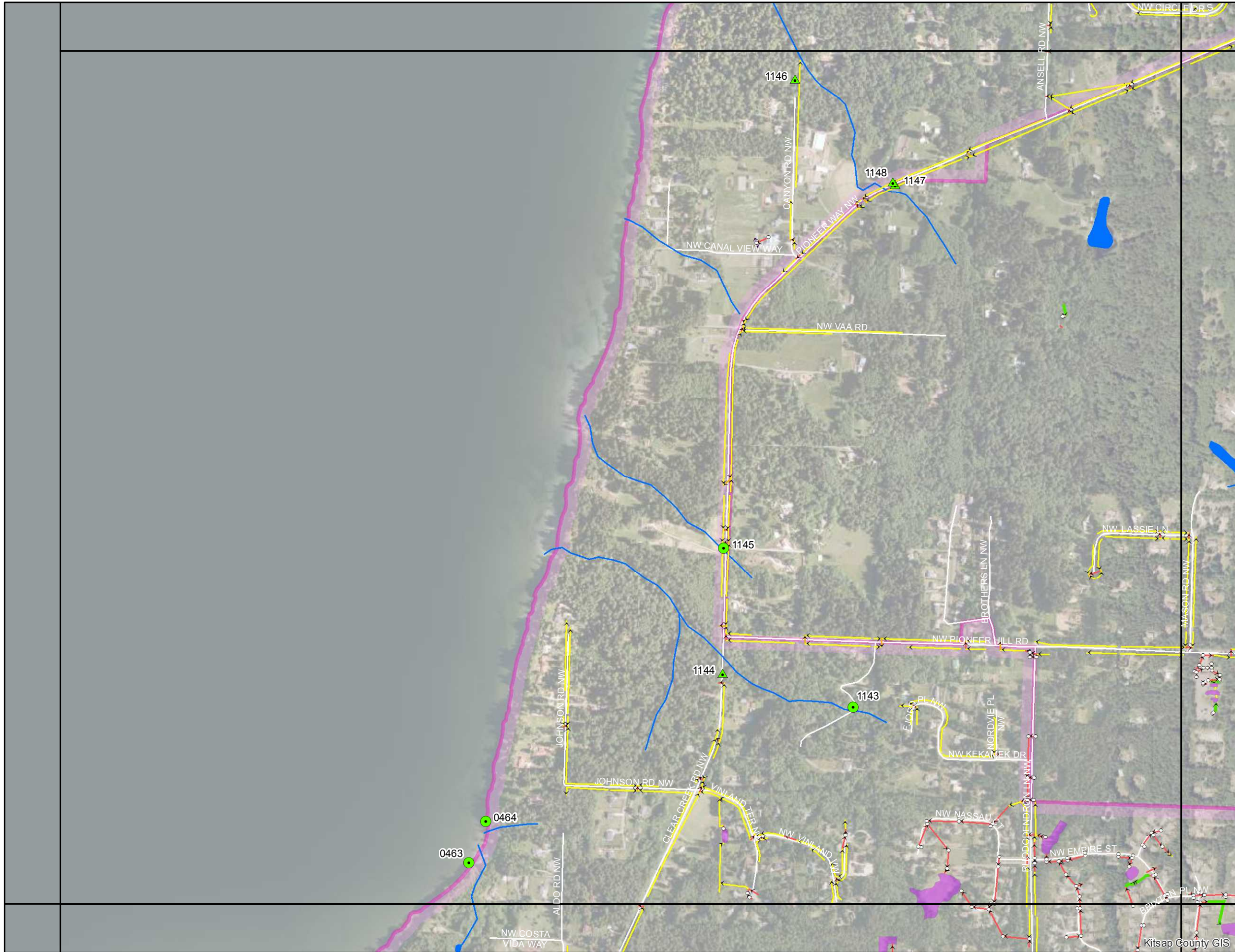


Kitsap County Public Works - Stormwater Division
 614 Division Street, MS-26A, Port Orchard, WA 98366
 Phone: (360) 337-5777 Fax: (360) 337-5678
 Product of WQP-Monitoring (MH) Dec 2014

NOTE: This map was created from existing map sources and field surveys. No warranties of any sort, including accuracy, fitness, or merchantability accompany this product. The user of this map assumes responsibility for determining its suitability for its intended use.

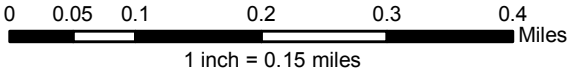


KITSAP COUNTY STORMWATER DRAINAGES - OUTFALLS 24" OR GREATER



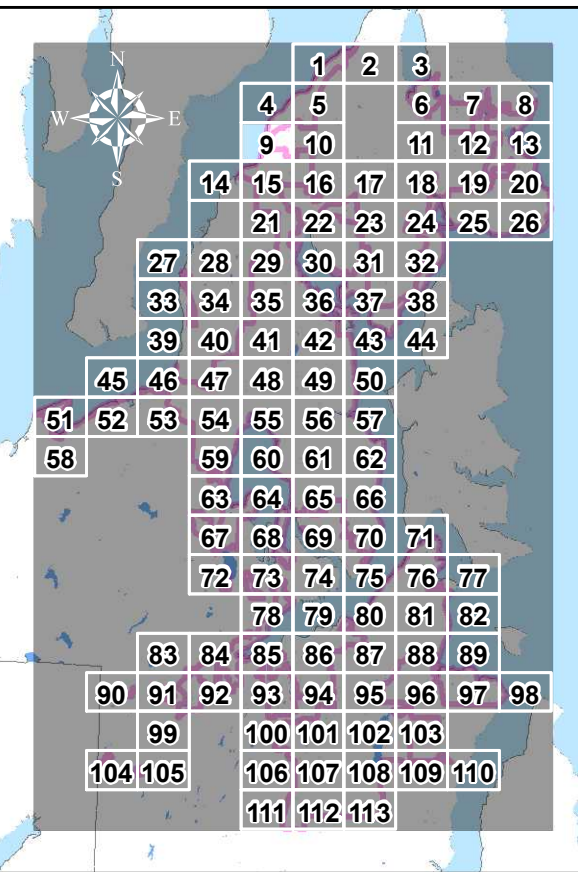
Legend

- >24" Outfall Drainage
- ~ DNR Stream Line
- ▲ Ditch or Swale
- Island
- ≥12" Pipe
- Lakes
- ✱ Possible New Outfall
- Wetlands
- Storm System**
- Pipe
- Culvert
- Ditch
- Swale
- Trench
- Catchbasin
- Storm Vault
- Storm Pond
- ⊕ Tide Gate
- Street Center Lines**
- Minor Road
- Major Road
- State Highway
- MS4 Area**
- MS4-2010Census-Kitsap
- Non-MS4 Areas**
- Military Base
- Reservation
- City

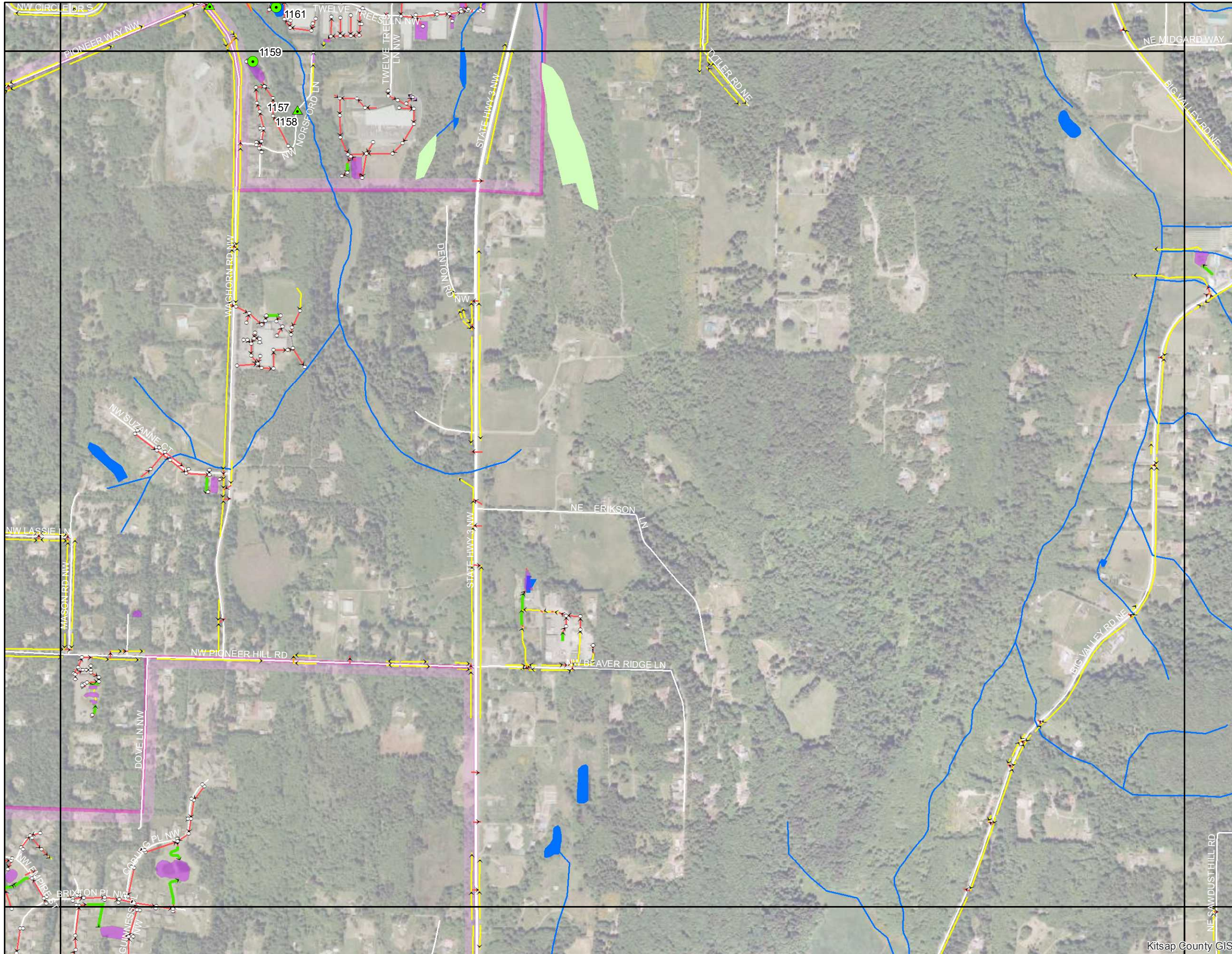


Kitsap County Public Works - Stormwater Division
 614 Division Street, MS-26A, Port Orchard, WA 98366
 Phone: (360) 337-5777 Fax: (360) 337-5678
 Product of WQP-Monitoring (MH) Dec 2014

NOTE: This map was created from existing map sources and field surveys. No warranties of any sort, including accuracy, fitness, or merchantability accompany this product. The user of this map assumes responsibility for determining its suitability for its intended use.

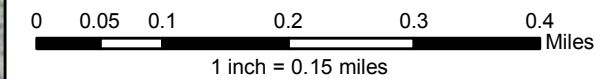


KITSAP COUNTY STORMWATER DRAINAGES - OUTFALLS 24" OR GREATER



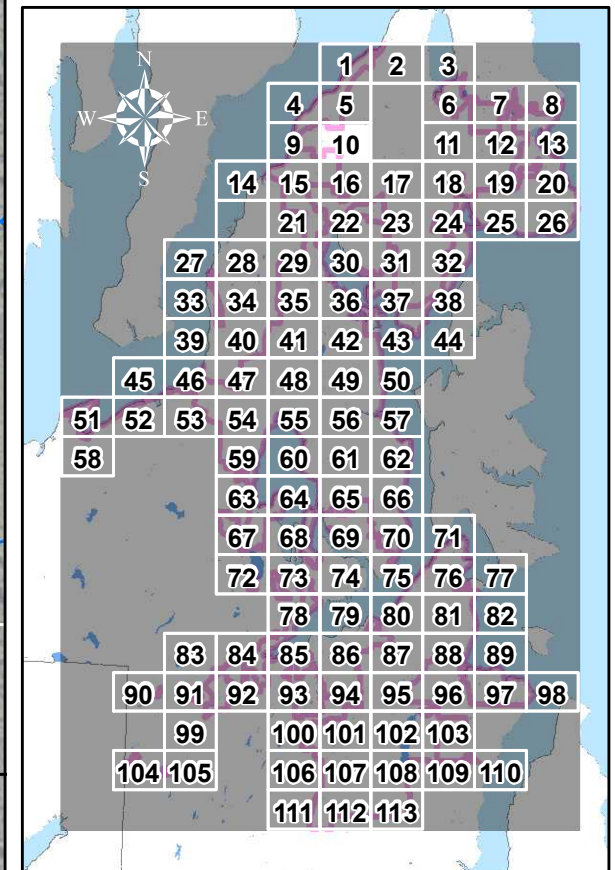
Legend

- >24" Outfall Drainage
- ~ DNR Stream Line
- ▲ Ditch or Swale
- Island
- ≥12" Pipe
- Lakes
- ✱ Possible New Outfall
- Wetlands
- Storm System**
- Pipe
- Culvert
- Ditch
- Swale
- Trench
- Catchbasin
- Storm Vault
- Storm Pond
- Tide Gate
- Street Center Lines**
- Minor Road
- Major Road
- State Highway
- MS4 Area**
- MS4-2010Census-Kitsap
- Non-MS4 Areas**
- Military Base
- Reservation
- City

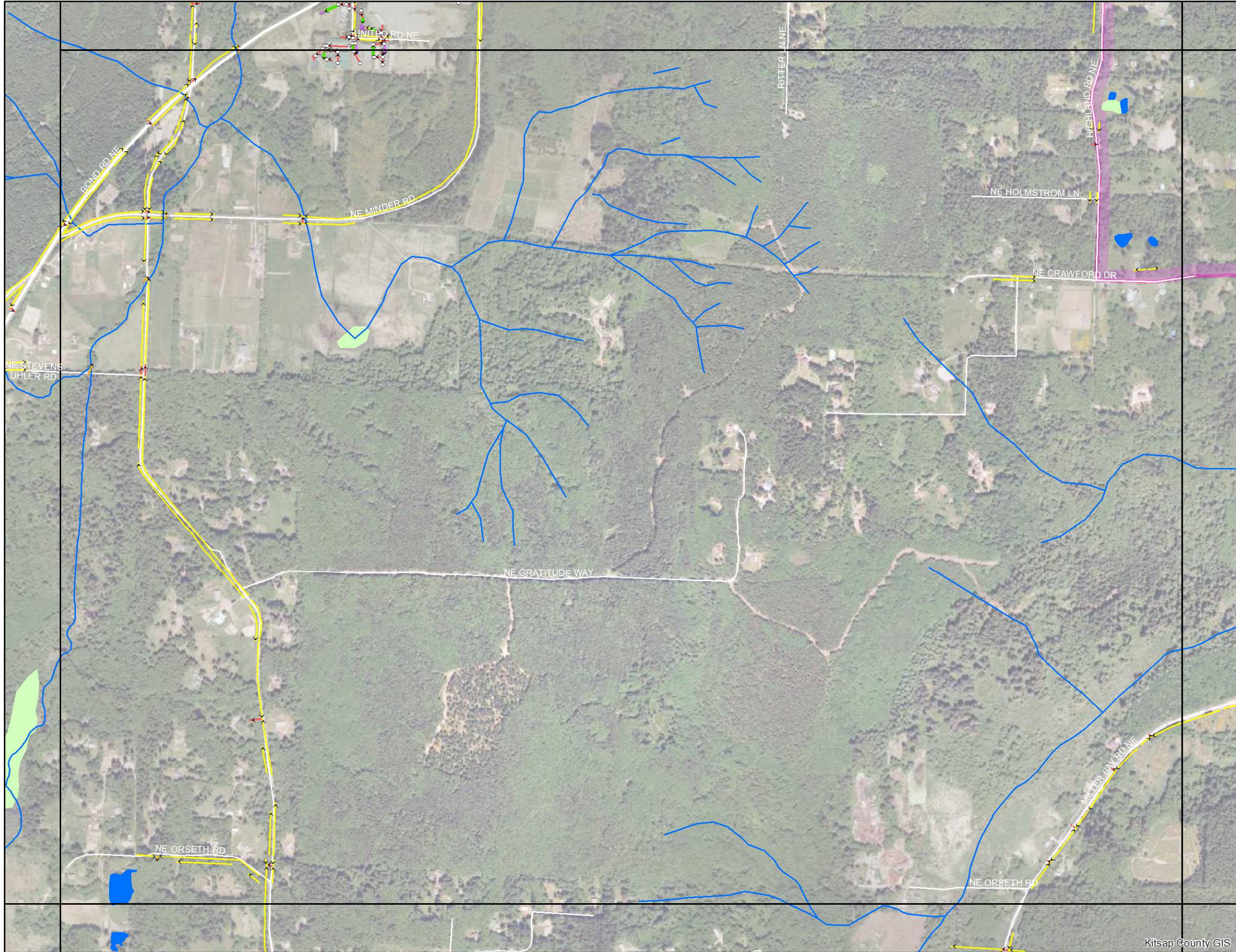


Kitsap County Public Works - Stormwater Division
 614 Division Street, MS-26A, Port Orchard, WA 98366
 Phone: (360) 337-5777 Fax: (360) 337-5678
 Product of WQP-Monitoring (MH) Dec 2014

NOTE: This map was created from existing map sources and field surveys. No warranties of any sort, including accuracy, fitness, or merchantability accompany this product. The user of this map assumes responsibility for determining its suitability for its intended use.

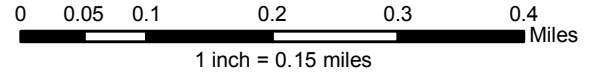


KITSAP COUNTY STORMWATER DRAINAGES - OUTFALLS 24" OR GREATER



Legend

- >24" Outfall Drainage
- ~ DNR Stream Line
- ▲ Ditch or Swale
- Island
- ≥12" Pipe
- Lakes
- ✱ Possible New Outfall
- Wetlands
- Storm System**
- Pipe
- Culvert
- Ditch
- Swale
- Trench
- Catchbasin
- Storm Vault
- Storm Pond
- ⊕ Tide Gate
- Street Center Lines**
- Minor Road
- Major Road
- State Highway
- MS4 Area**
- MS4-2010 Census-Kitsap
- Non-MS4 Areas**
- Military Base
- Reservation
- City

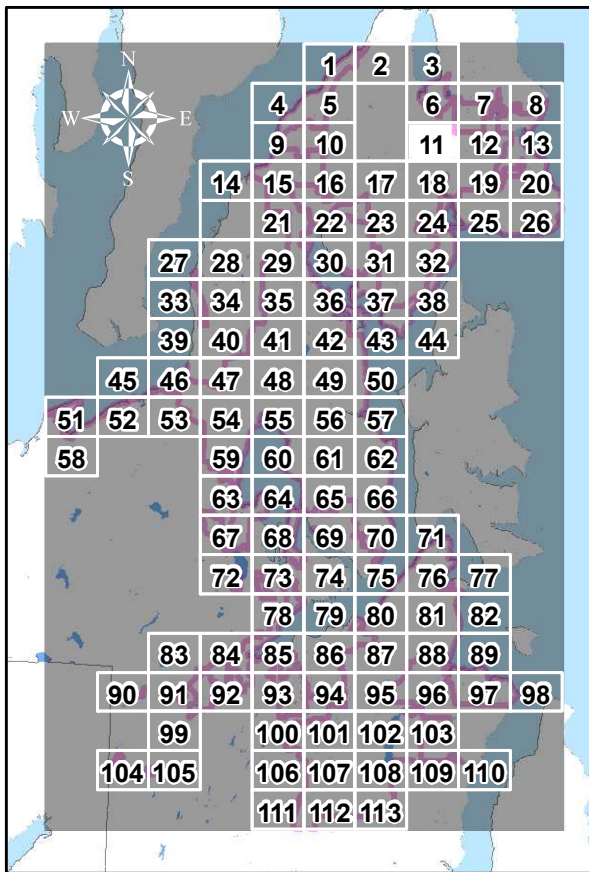


Kitsap County Public Works - Stormwater Division
 614 Division Street, MS-26A, Port Orchard, WA 98366
 Phone: (360) 337-5777 Fax: (360) 337-5678
 Product of WQP-Monitoring (MH) Dec 2014

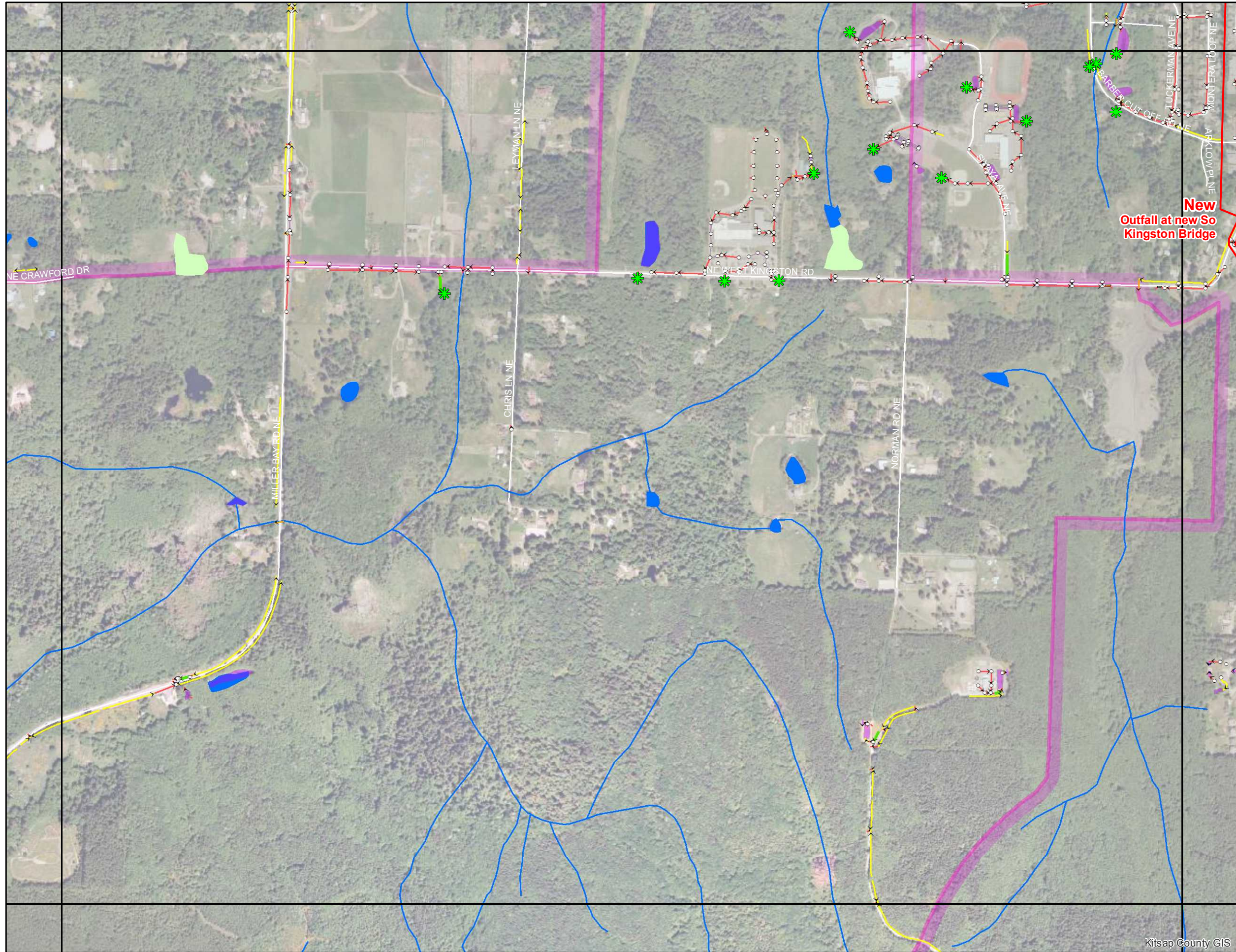
NOTE: This map was created from existing map sources and field surveys. No warranties of any sort, including accuracy, fitness, or merchantability accompany this product. The user of this map assumes responsibility for determining its suitability for its intended use.



Kitsap County Public Works

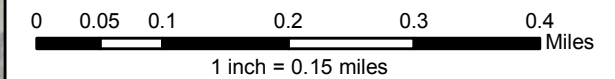


KITSAP COUNTY STORMWATER DRAINAGES - OUTFALLS 24" OR GREATER



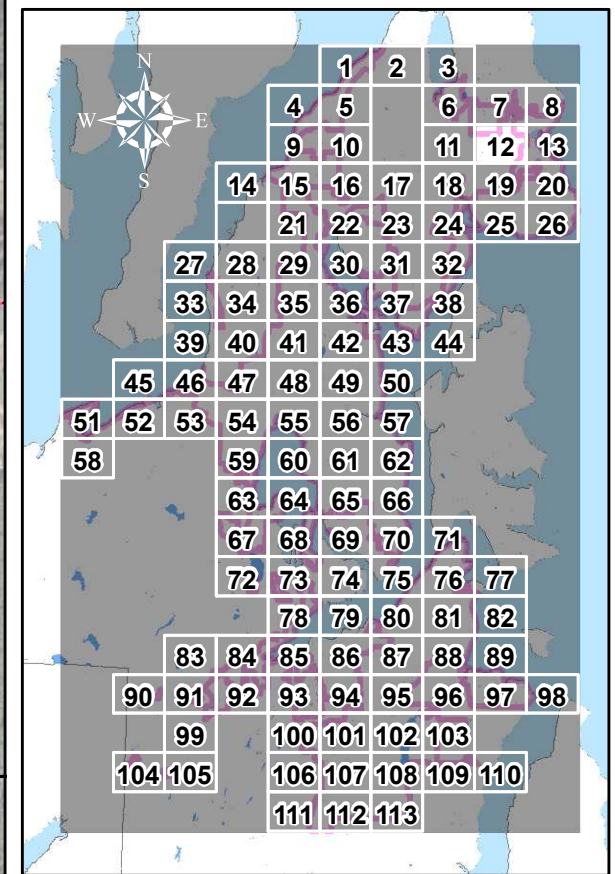
Legend

- >24" Outfall Drainage
- ~ DNR Stream Line
- ▲ Ditch or Swale
- Island
- ≥12" Pipe
- Lakes
- ✱ Possible New Outfall
- Wetlands
- Storm System**
- Pipe
- Culvert
- Ditch
- Swale
- Trench
- Catchbasin
- Storm Vault
- Storm Pond
- ⊕ Tide Gate
- Street Center Lines**
- Minor Road
- Major Road
- State Highway
- MS4 Area**
- MS4-2010 Census-Kitsap
- Non-MS4 Areas**
- Military Base
- Reservation
- City

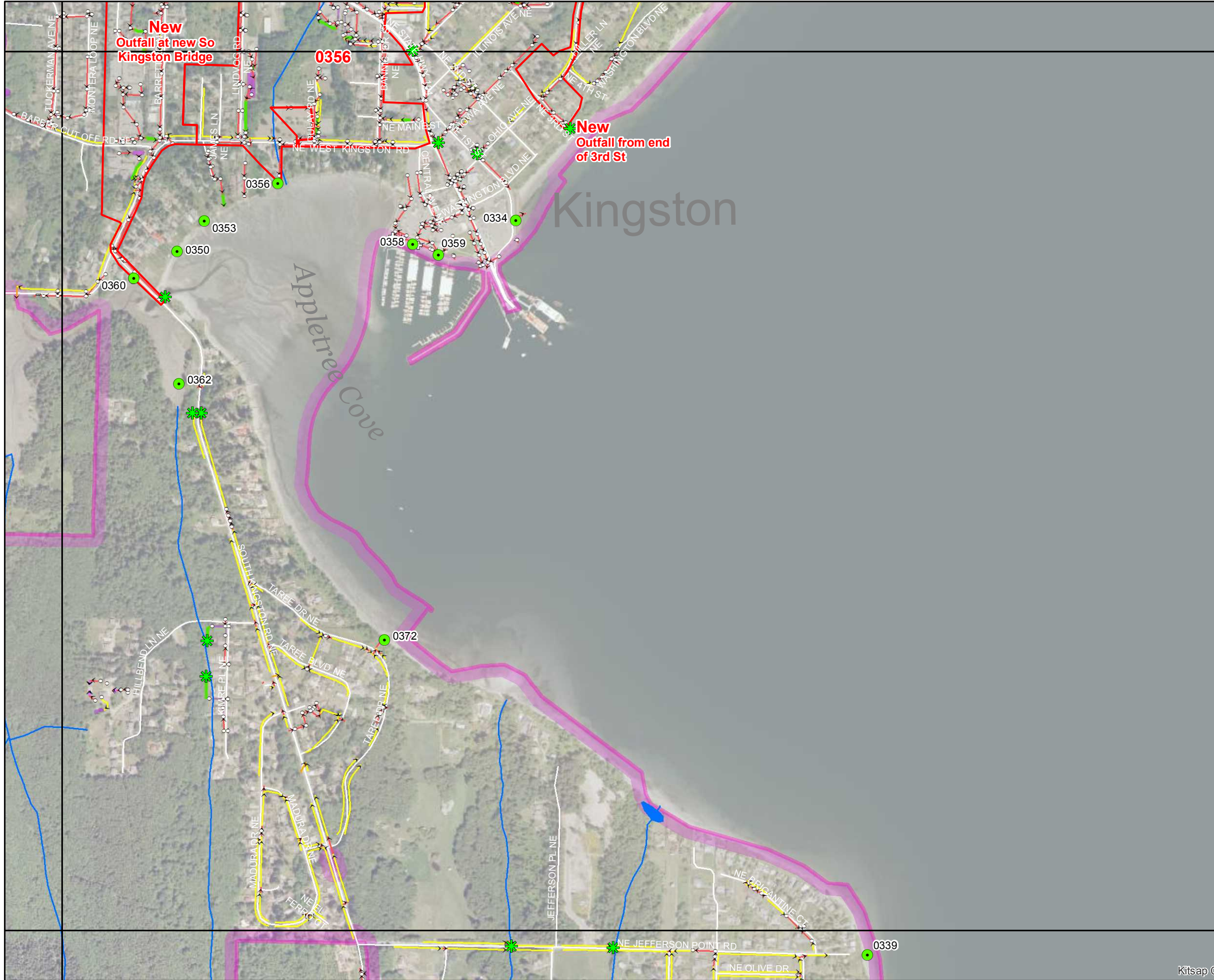


Kitsap County Public Works - Stormwater Division
 614 Division Street, MS-26A, Port Orchard, WA 98366
 Phone: (360) 337-5777 Fax: (360) 337-5678
 Product of WQP-Monitoring (MH) Dec 2014

NOTE: This map was created from existing map sources and field surveys. No warranties of any sort, including accuracy, fitness, or merchantability accompany this product. The user of this map assumes responsibility for determining its suitability for its intended use.



KITSAP COUNTY STORMWATER DRAINAGES - OUTFALLS 24" OR GREATER



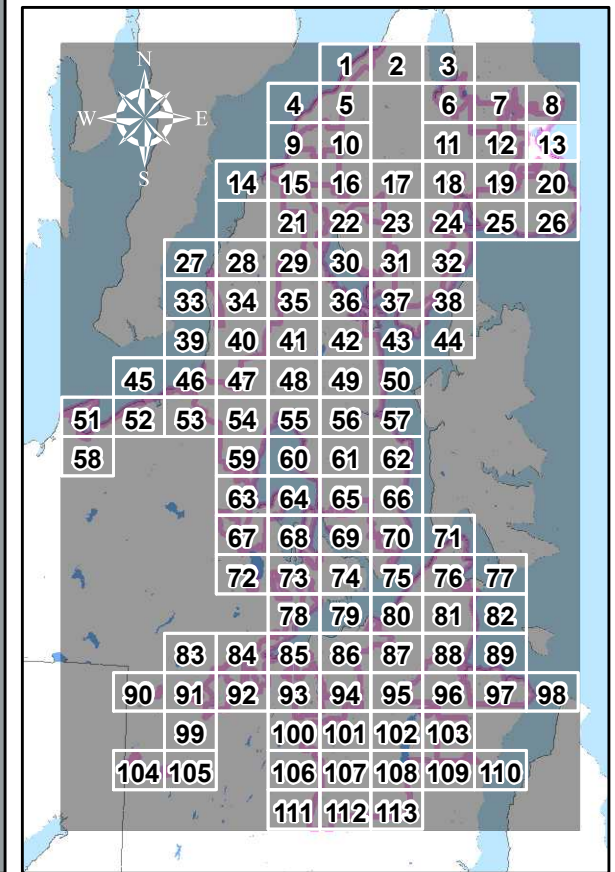
Legend

- >24" Outfall Drainage
- DNR Hydrology
 - DNR Stream Line
 - Island
 - Lakes
 - Wetlands
- Outfalls**
 - Ditch or Swale
 - ≥12" Pipe
 - Possible New Outfall
- Storm System**
 - Pipe
 - Culvert
 - Ditch
 - Swale
 - Trench
 - Catchbasin
 - Storm Vault
 - Storm Pond
 - Tide Gate
- Street Center Lines**
 - Minor Road
 - Major Road
 - State Highway
- MS4 Area**
 - MS4-2010Census-Kitsap
- Non-MS4 Areas**
 - Military Base
 - Reservation
 - City

0 0.05 0.1 0.2 0.3 0.4 Miles
1 inch = 0.15 miles

Kitsap County Public Works - Stormwater Division
 614 Division Street, MS-26A, Port Orchard, WA 98366
 Phone: (360) 337-5777 Fax: (360) 337-5678
 Product of WQP-Monitoring (MH) Dec 2014

NOTE: This map was created from existing map sources and field surveys. No warranties of any sort, including accuracy, fitness, or merchantability accompany this product. The user of this map assumes responsibility for determining its suitability for its intended use.

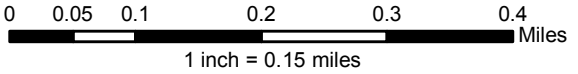


KITSAP COUNTY STORMWATER DRAINAGES - OUTFALLS 24" OR GREATER



Legend

- >24" Outfall Drainage
- DNR Hydrology
- DNR Stream Line
- Outfalls**
- ▲ Ditch or Swale
- ≥12" Pipe
- ✱ Possible New Outfall
- Storm System**
- Pipe
- Culvert
- Ditch
- Swale
- Trench
- Catchbasin
- ▨ Storm Vault
- ▨ Storm Pond
- ⊕ Tide Gate
- Street Center Lines**
- ▬ Minor Road
- ▬ Major Road
- ▬ State Highway
- MS4 Area**
- ▭ MS4-2010Census-Kitsap
- Non-MS4 Areas**
- ▨ Military Base
- ▨ Reservation
- ▨ City

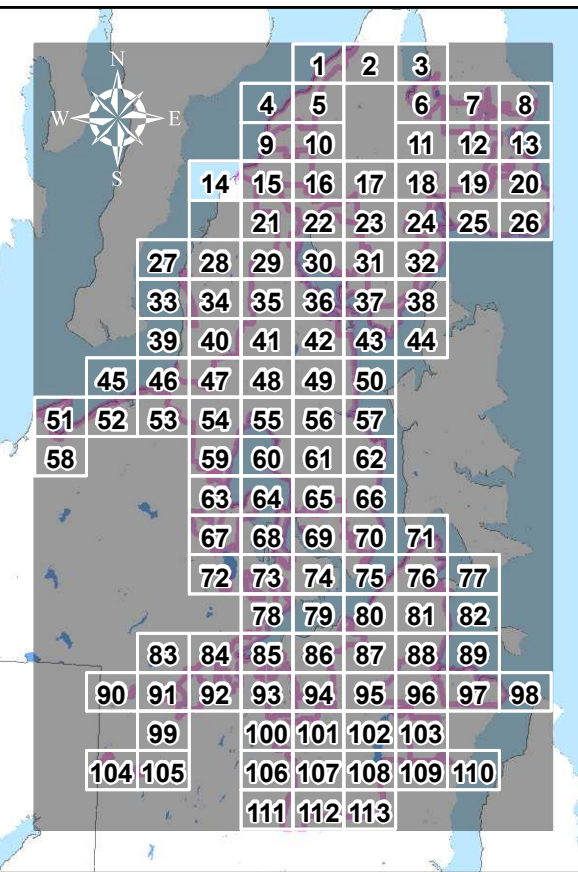


Kitsap County Public Works - Stormwater Division
 614 Division Street, MS-26A, Port Orchard, WA 98366
 Phone: (360) 337-5777 Fax: (360) 337-5678
 Product of WQP-Monitoring (MH) Dec 2014

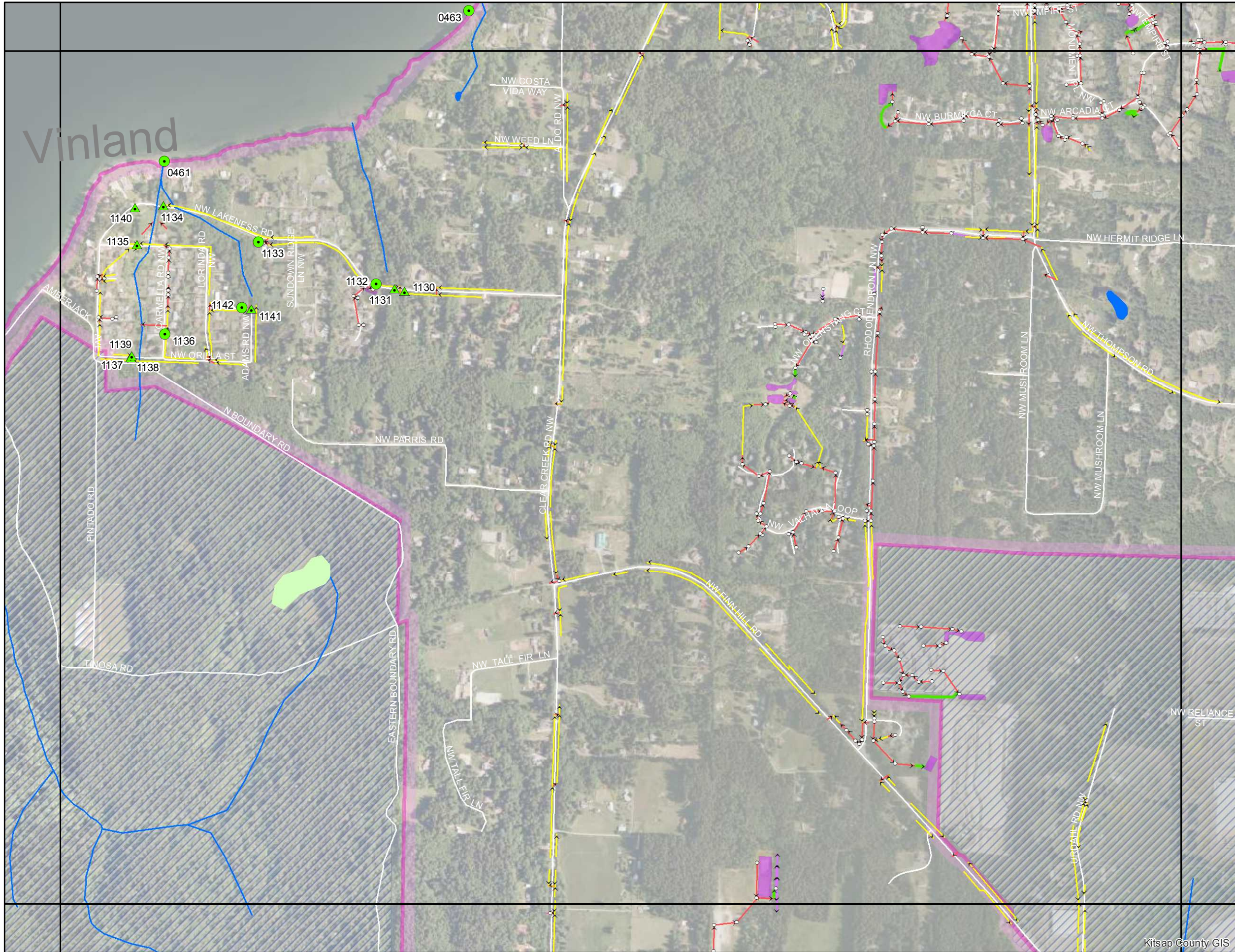
NOTE: This map was created from existing map sources and field surveys. No warranties of any sort, including accuracy, fitness, or merchantability accompany this product. The user of this map assumes responsibility for determining its suitability for its intended use.



Kitsap County Public Works

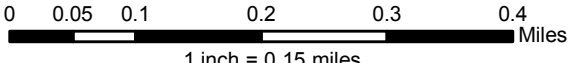


KITSAP COUNTY STORMWATER DRAINAGES - OUTFALLS 24" OR GREATER



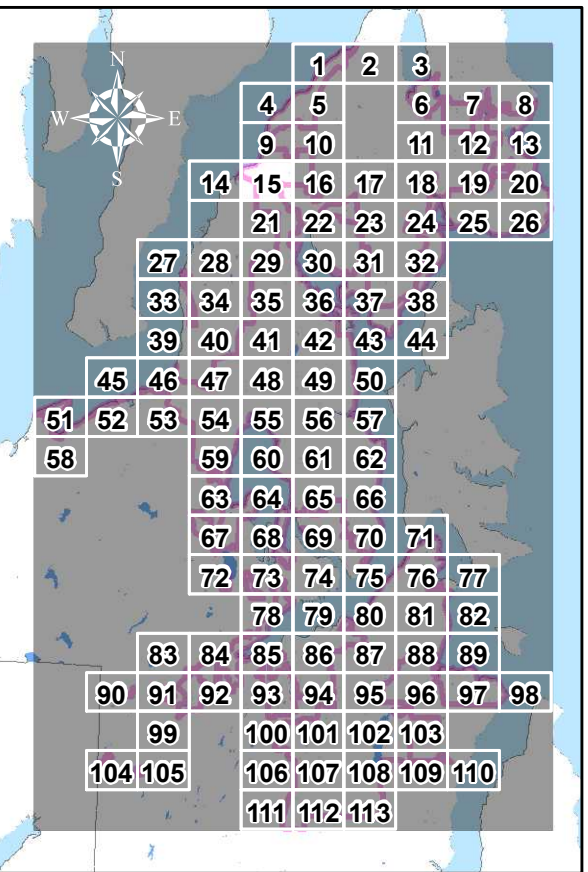
Legend

- >24" Outfall Drainage
- ▲ Ditch or Swale
- ≥12" Pipe
- ✱ Possible New Outfall
- Pipe
- Culvert
- Ditch
- Swale
- Trench
- Catchbasin
- Storm Vault
- Storm Pond
- + Tide Gate
- DNR Stream Line
- Island
- Lakes
- Wetlands
- Minor Road
- Major Road
- State Highway
- MS4-2010Census-Kitsap
- Military Base
- Reservation
- City

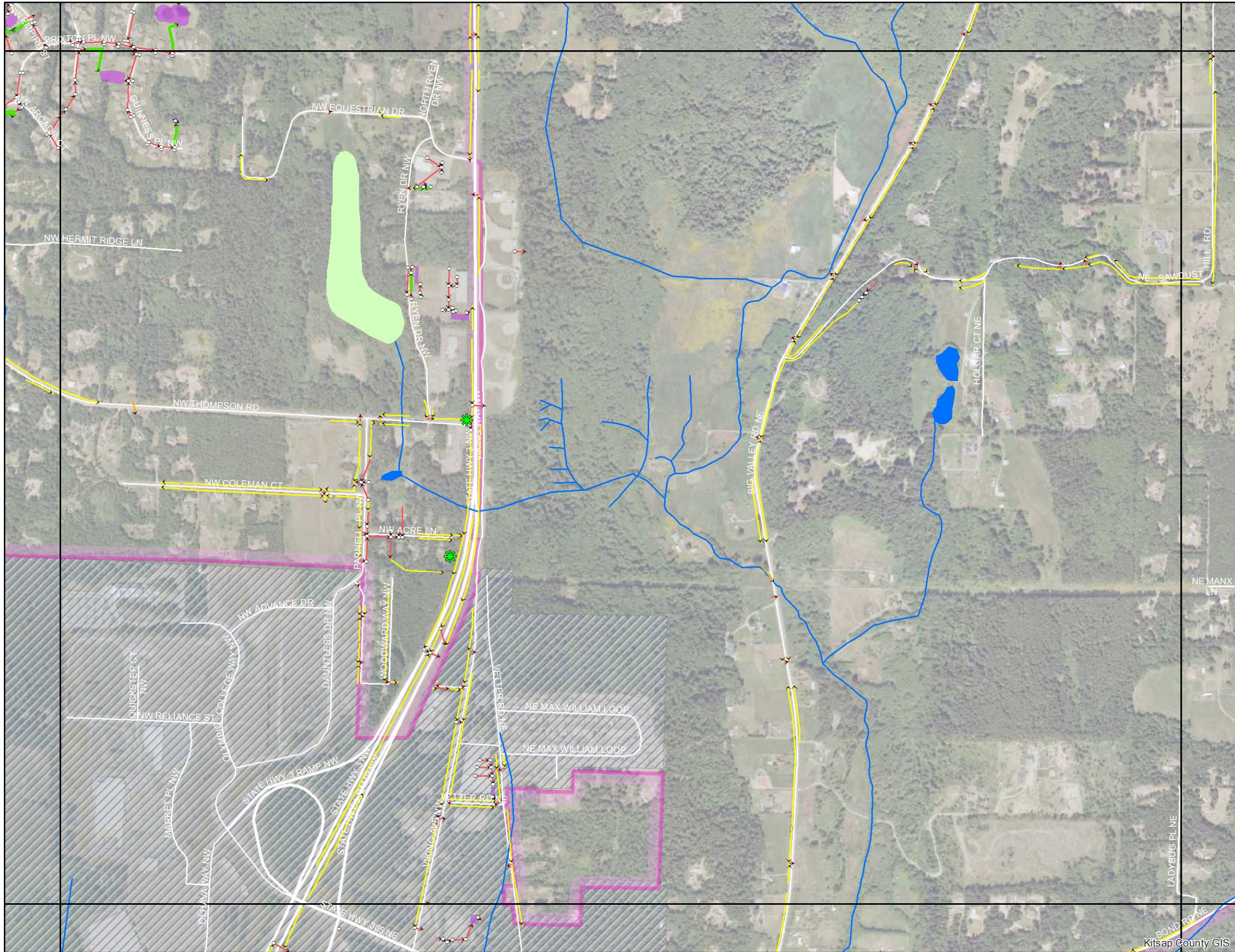


Kitsap County Public Works - Stormwater Division
 614 Division Street, MS-26A, Port Orchard, WA 98366
 Phone: (360) 337-5777 Fax: (360) 337-5678
 Product of WQP-Monitoring (MH) Dec 2014

NOTE: This map was created from existing map sources and field surveys. No warranties of any sort, including accuracy, fitness, or merchantability accompany this product. The user of this map assumes responsibility for determining its suitability for its intended use.

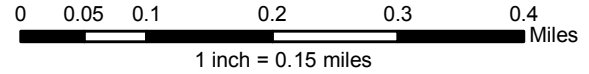


KITSAP COUNTY STORMWATER DRAINAGES - OUTFALLS 24" OR GREATER



Legend

- >24" Outfall Drainage
- DNR Hydrology
- Outfalls
- ▲ Ditch or Swale
- ≥12" Pipe
- ✱ Possible New Outfall
- Pipe
- Culvert
- Ditch
- Swale
- Trench
- Catchbasin
- Storm Vault
- Storm Pond
- ⊕ Tide Gate
- DNR Stream Line
- Island
- Lakes
- Wetlands
- Street Center Lines
- Minor Road
- Major Road
- State Highway
- MS4 Area
- MS4-2010Census-Kitsap
- Non-MS4 Areas
- Military Base
- Reservation
- City

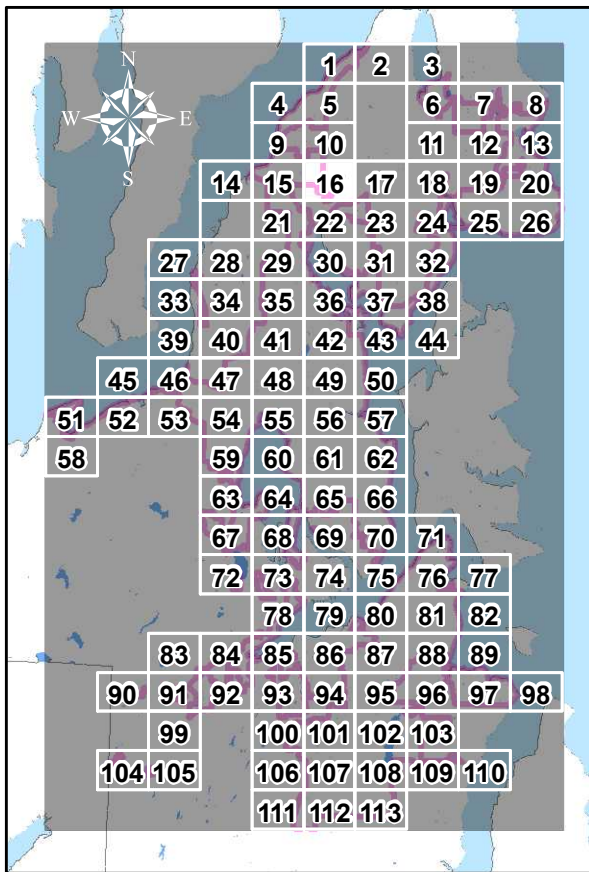


Kitsap County Public Works - Stormwater Division
 614 Division Street, MS-26A, Port Orchard, WA 98366
 Phone: (360) 337-5777 Fax: (360) 337-5678
 Product of WQP-Monitoring (MH) Dec 2014

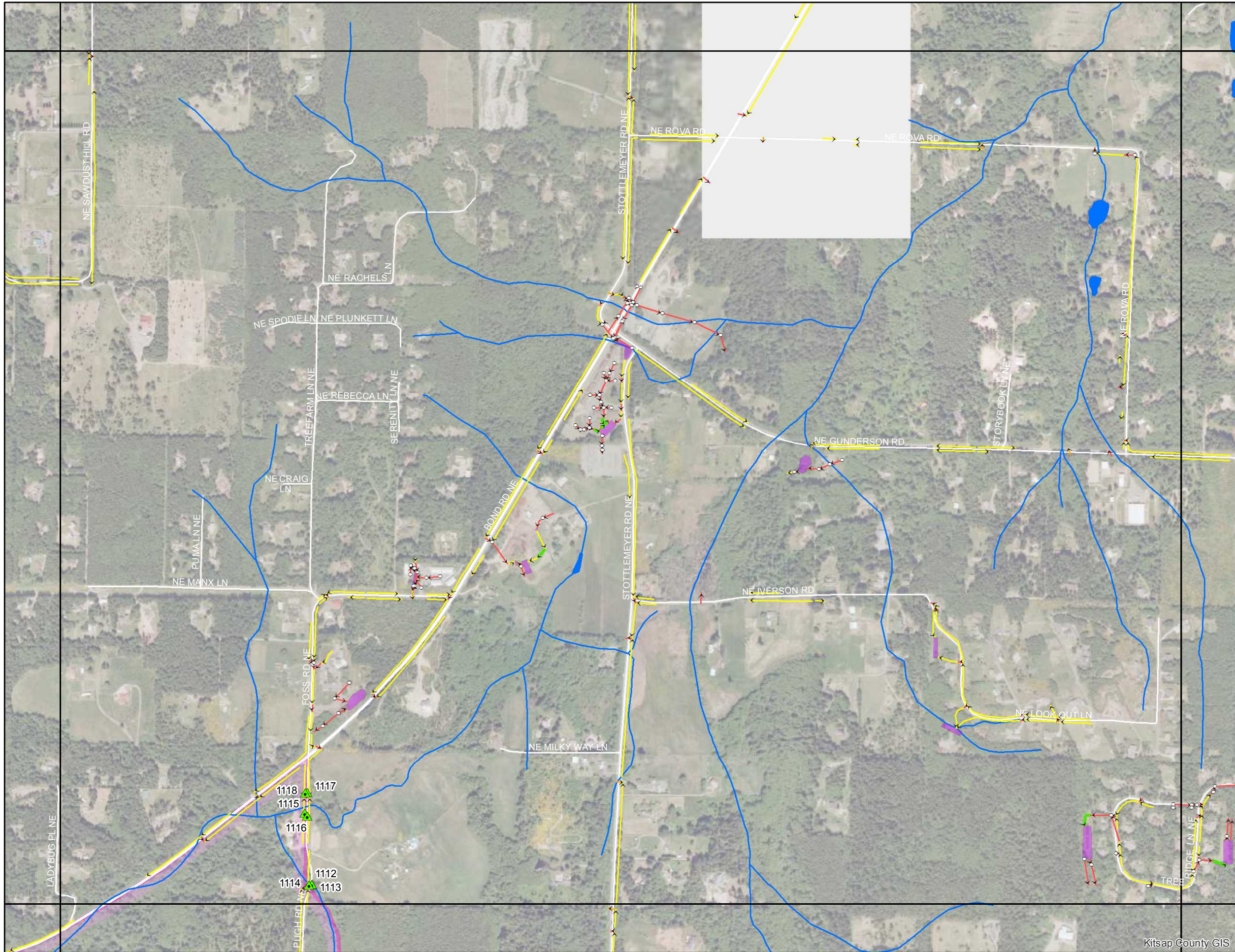
NOTE: This map was created from existing map sources and field surveys. No warranties of any sort, including accuracy, fitness, or merchantability accompany this product. The user of this map assumes responsibility for determining its suitability for its intended use.



Kitsap County Public Works

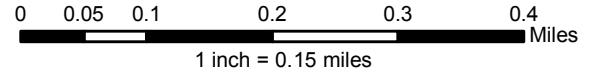


KITSAP COUNTY STORMWATER DRAINAGES - OUTFALLS 24" OR GREATER



Legend

- >24" Outfall Drainage
 - DNR Hydrology
 - Outfalls
 - Storm System
 - Street Center Lines
 - MS4 Area
 - Non-MS4 Areas
- ▲ Ditch or Swale
 - ≥12" Pipe
 - ✱ Possible New Outfall
 - Pipe
 - Culvert
 - Ditch
 - Swale
 - Trench
 - Catchbasin
 - ▨ Storm Vault
 - ▨ Storm Pond
 - ⊕ Tide Gate
 - DNR Stream Line
 - Island
 - Lakes
 - Wetlands
 - Minor Road
 - Major Road
 - State Highway
 - MS4-2010 Census-Kitsap
 - Military Base
 - Reservation
 - City

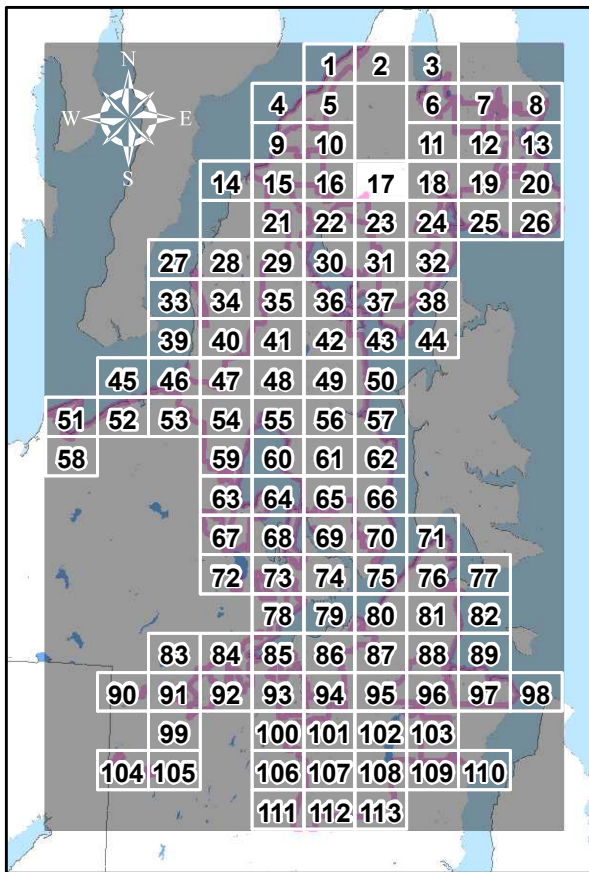


Kitsap County Public Works - Stormwater Division
 614 Division Street, MS-26A, Port Orchard, WA 98366
 Phone: (360) 337-5777 Fax: (360) 337-5678
 Product of WQP-Monitoring (MH) Dec 2014

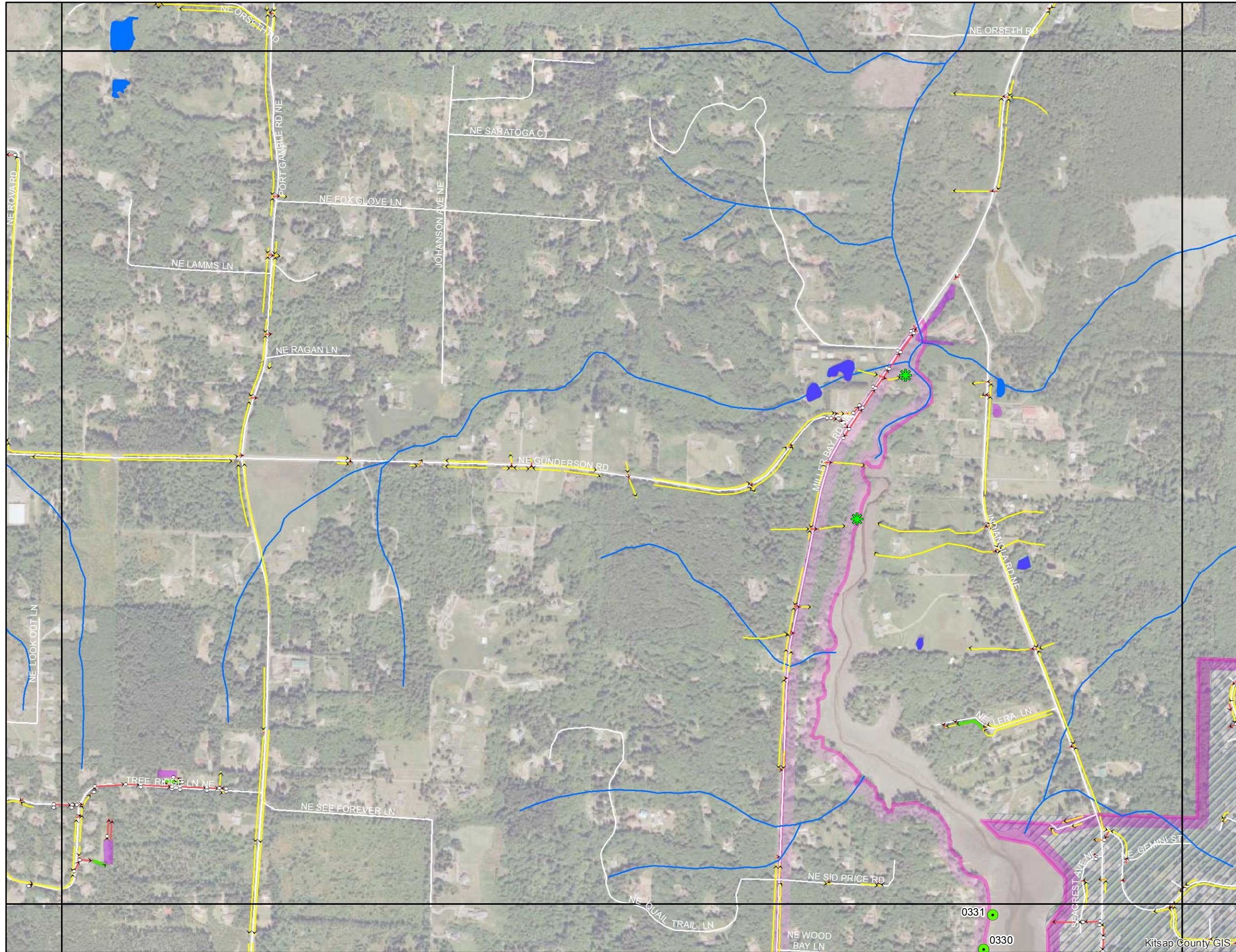
NOTE: This map was created from existing map sources and field surveys. No warranties of any sort, including accuracy, fitness, or merchantability accompany this product. The user of this map assumes responsibility for determining its suitability for its intended use.



Kitsap County Public Works



KITSAP COUNTY STORMWATER DRAINAGES - OUTFALLS 24" OR GREATER



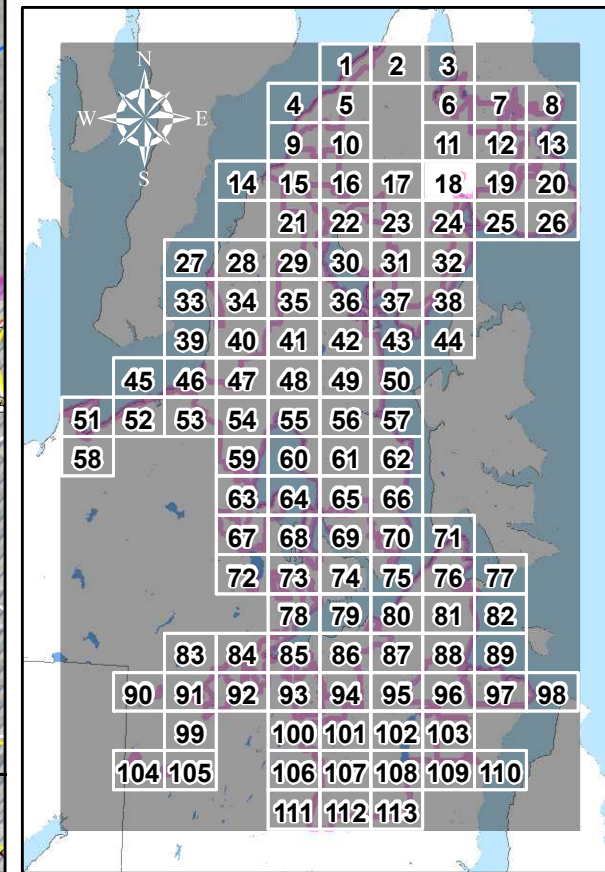
Legend

- >24" Outfall Drainage
- DNR Hydrology
 - DNR Stream Line
 - Island
 - Lakes
 - Wetlands
- Outfalls**
 - Ditch or Swale
 - ≥12" Pipe
 - Possible New Outfall
- Storm System**
 - Pipe
 - Culvert
 - Ditch
 - Swale
 - Trench
 - Catchbasin
 - Storm Vault
 - Storm Pond
 - Tide Gate
- Street Center Lines**
 - Minor Road
 - Major Road
 - State Highway
- MS4 Area**
 - MS4-2010 Census-Kitsap
- Non-MS4 Areas**
 - Military Base
 - Reservation
 - City

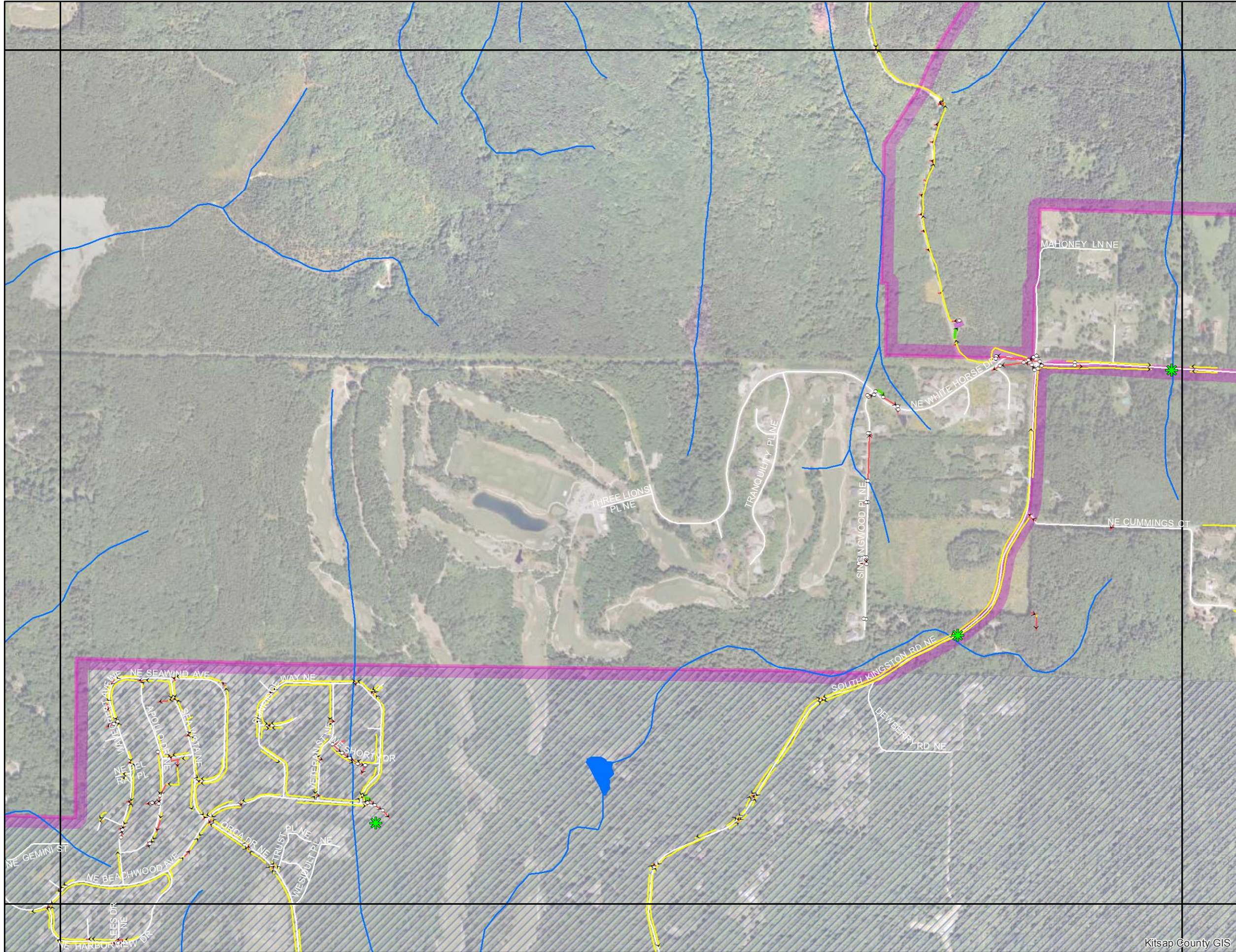
0 0.05 0.1 0.2 0.3 0.4 Miles
1 inch = 0.15 miles

Kitsap County Public Works - Stormwater Division
 614 Division Street, MS-26A, Port Orchard, WA 98366
 Phone: (360) 337-5777 Fax: (360) 337-5678
 Product of WQP-Monitoring (MH) Dec 2014

NOTE: This map was created from existing map sources and field surveys. No warranties of any sort, including accuracy, fitness, or merchantability accompany this product. The user of this map assumes responsibility for determining its suitability for its intended use.



KITSAP COUNTY STORMWATER DRAINAGES - OUTFALLS 24" OR GREATER



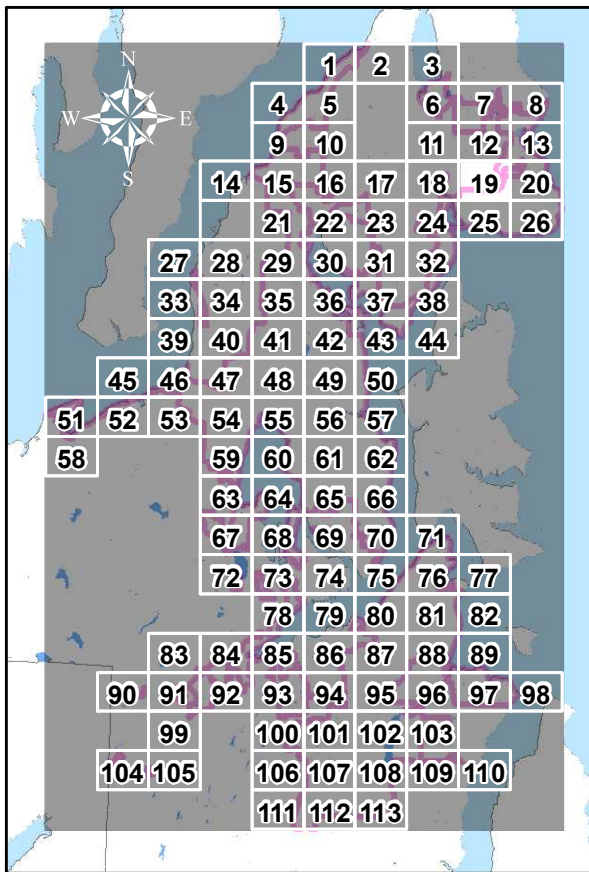
Legend

- >24" Outfall Drainage
- DNR Hydrology
 - DNR Stream Line
 - Island
 - Lakes
 - Wetlands
- Outfalls**
 - Ditch or Swale
 - ≥12" Pipe
 - Possible New Outfall
- Storm System**
 - Pipe
 - Culvert
 - Ditch
 - Swale
 - Trench
 - Catchbasin
 - Storm Vault
 - Storm Pond
 - Tide Gate
- Street Center Lines**
 - Minor Road
 - Major Road
 - State Highway
- MS4 Area**
 - MS4-2010 Census-Kitsap
- Non-MS4 Areas**
 - Military Base
 - Reservation
 - City

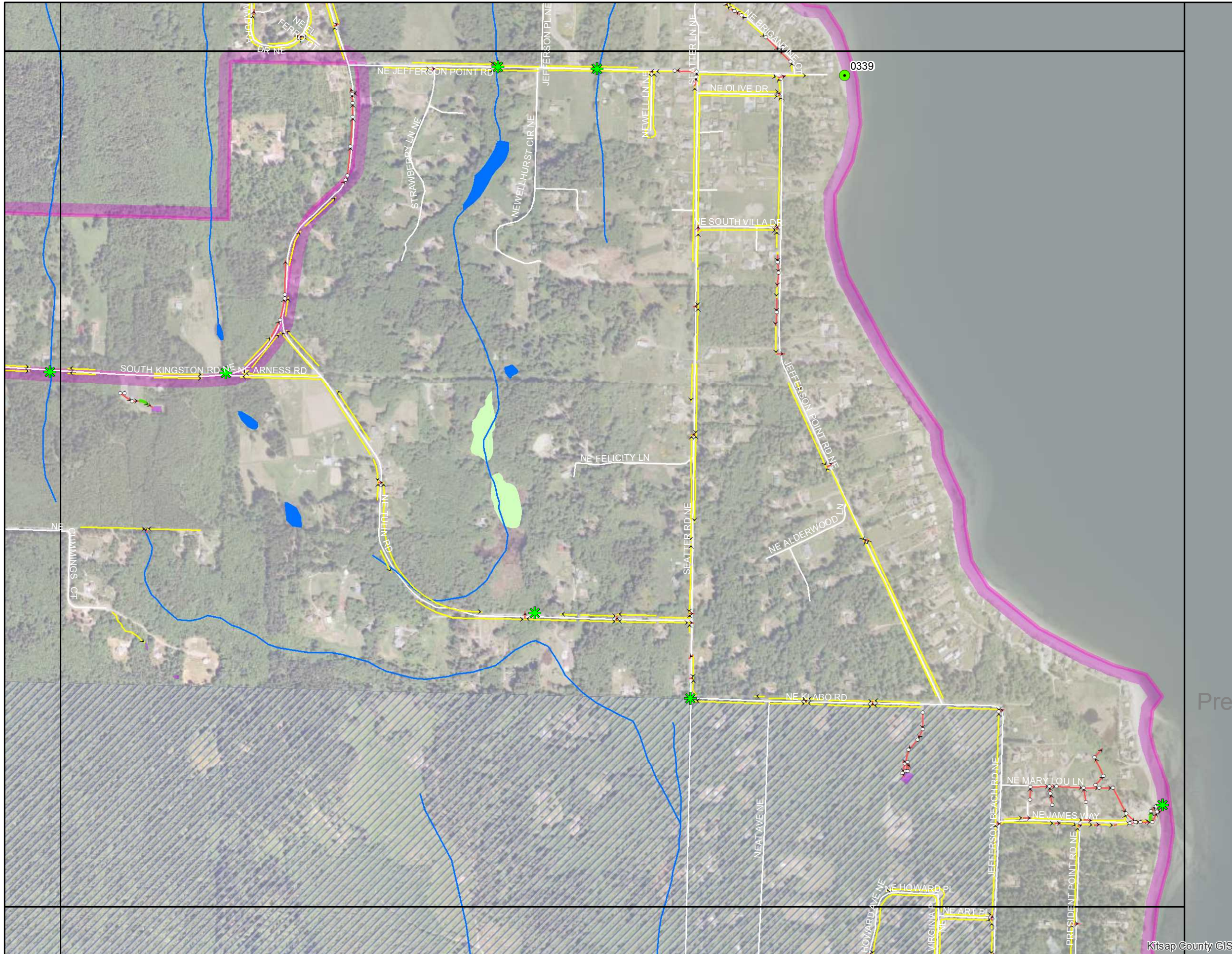
0 0.05 0.1 0.2 0.3 0.4 Miles
1 inch = 0.15 miles

Kitsap County Public Works - Stormwater Division
 614 Division Street, MS-26A, Port Orchard, WA 98366
 Phone: (360) 337-5777 Fax: (360) 337-5678
 Product of WQP-Monitoring (MH) Dec 2014

NOTE: This map was created from existing map sources and field surveys. No warranties of any sort, including accuracy, fitness, or merchantability accompany this product. The user of this map assumes responsibility for determining its suitability for its intended use.

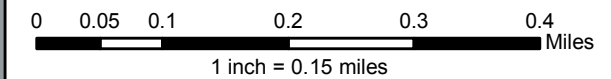


KITSAP COUNTY STORMWATER DRAINAGES - OUTFALLS 24" OR GREATER



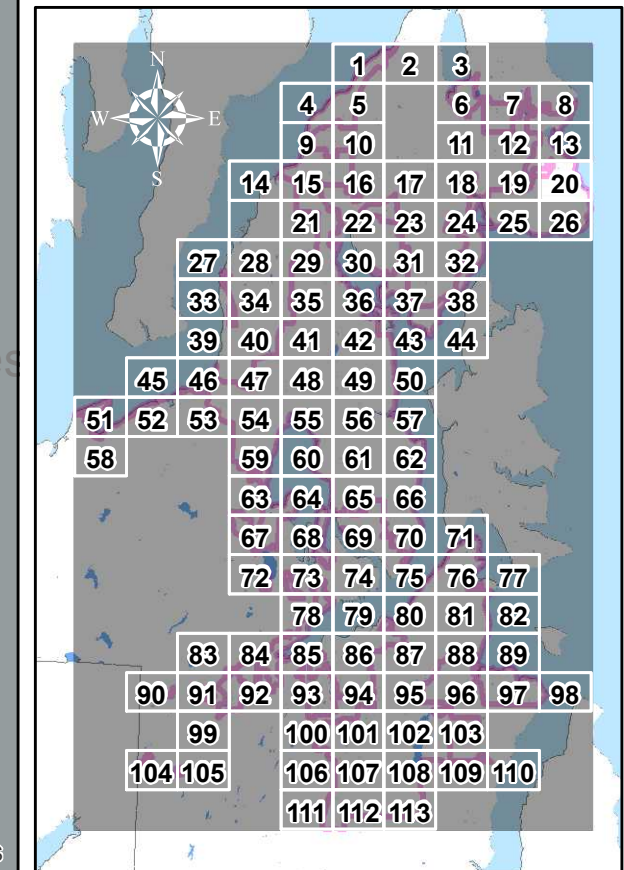
Legend

- >24" Outfall Drainage
- ▲ Ditch or Swale
- ≥12" Pipe
- ✱ Possible New Outfall
- Pipe
- Culvert
- Ditch
- Swale
- Trench
- Catchbasin
- Storm Vault
- Storm Pond
- ⊕ Tide Gate
- ~ DNR Stream Line
- Island
- Lakes
- Wetlands
- Minor Road
- Major Road
- State Highway
- MS4-2010 Census-Kitsap
- Military Base
- Reservation
- City

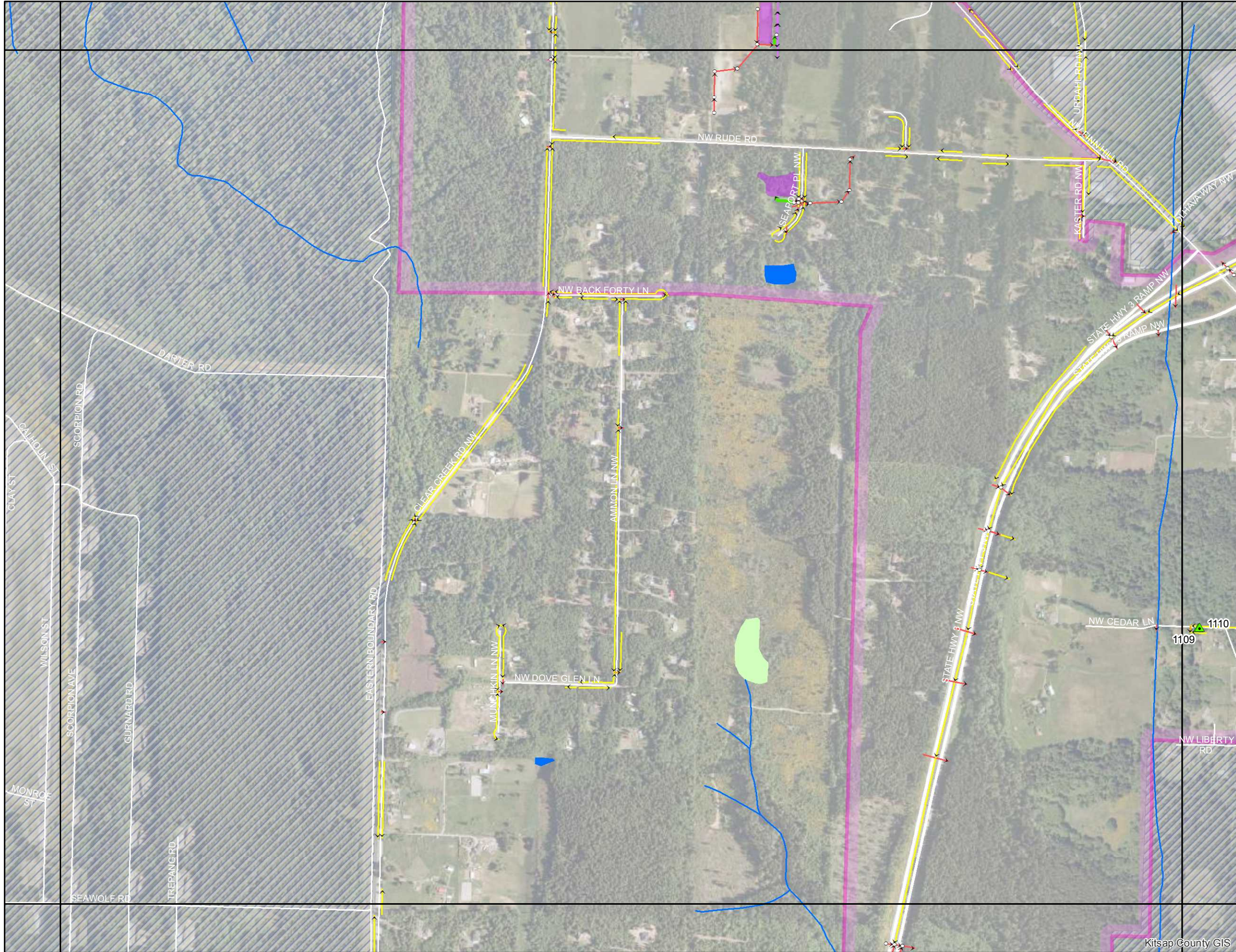


Kitsap County Public Works - Stormwater Division
 614 Division Street, MS-26A, Port Orchard, WA 98366
 Phone: (360) 337-5777 Fax: (360) 337-5678
 Product of WQP-Monitoring (MH) Dec 2014

NOTE: This map was created from existing map sources and field surveys. No warranties of any sort, including accuracy, fitness, or merchantability accompany this product. The user of this map assumes responsibility for determining its suitability for its intended use.

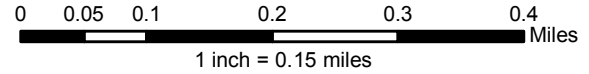


KITSAP COUNTY STORMWATER DRAINAGES - OUTFALLS 24" OR GREATER



Legend

- >24" Outfall Drainage
- ~ DNR Stream Line
- ▲ Ditch or Swale
- Island
- ≥12" Pipe
- Lakes
- ✱ Possible New Outfall
- Wetlands
- Storm System**
- Pipe
- Culvert
- Ditch
- Swale
- Trench
- Minor Road
- Major Road
- State Highway
- MS4 Area
- MS4-2010Census-Kitsap
- Catchbasin
- Non-MS4 Areas
- Storm Vault
- Storm Pond
- ⊕ Tide Gate
- Military Base
- Reservation
- City

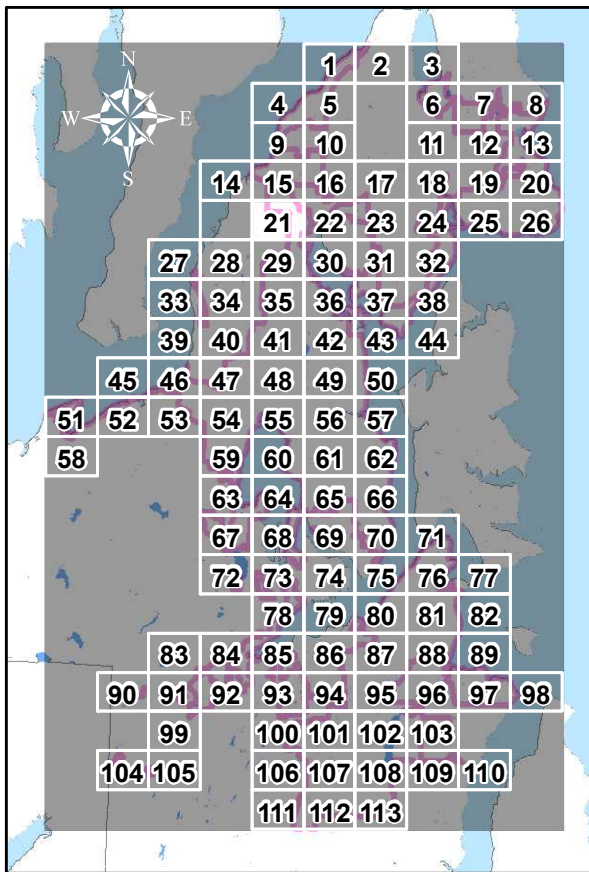


Kitsap County Public Works - Stormwater Division
 614 Division Street, MS-26A, Port Orchard, WA 98366
 Phone: (360) 337-5777 Fax: (360) 337-5678
 Product of WQP-Monitoring (MH) Dec 2014

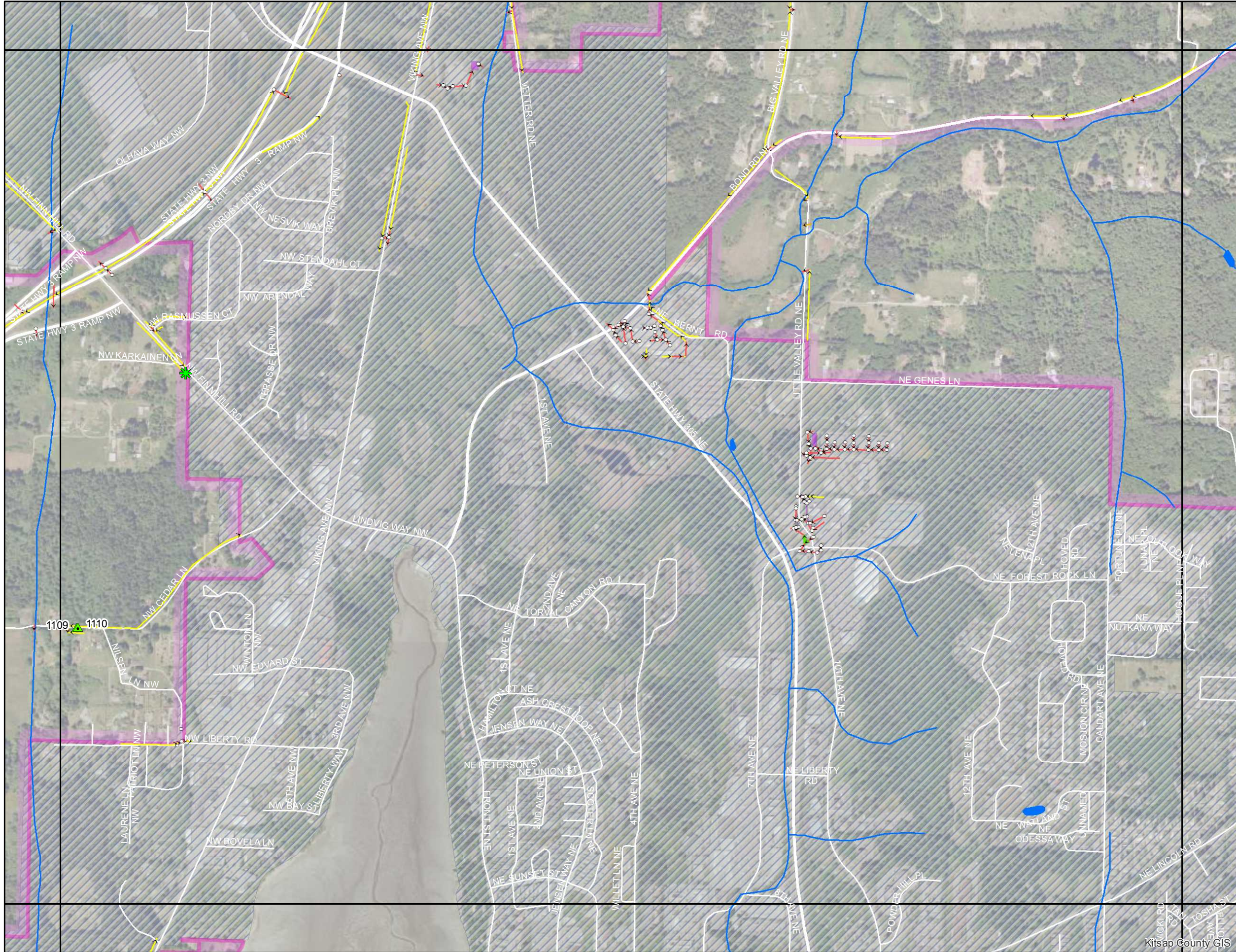
NOTE: This map was created from existing map sources and field surveys. No warranties of any sort, including accuracy, fitness, or merchantability accompany this product. The user of this map assumes responsibility for determining its suitability for its intended use.



Kitsap County Public Works



KITSAP COUNTY STORMWATER DRAINAGES - OUTFALLS 24" OR GREATER



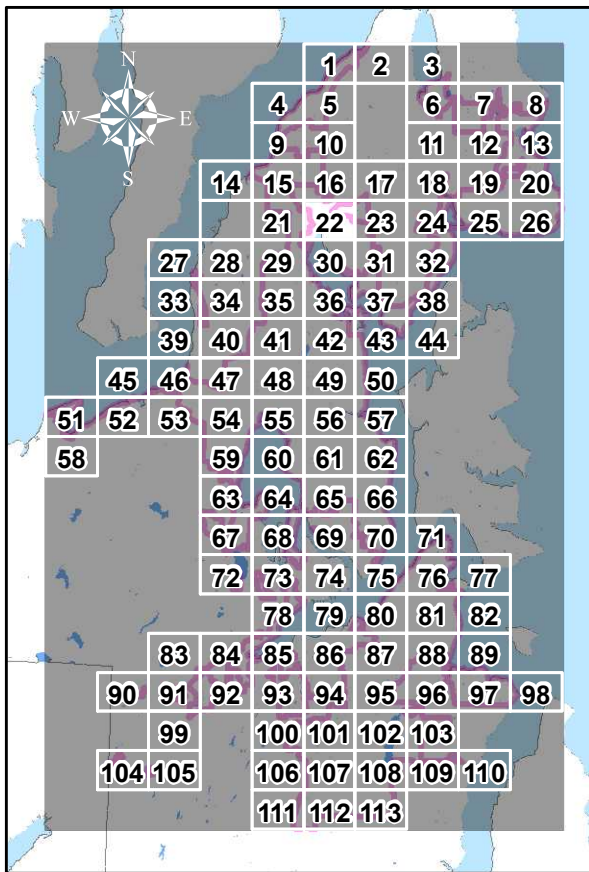
Legend

- >24" Outfall Drainage
- DNR Hydrology
 - DNR Stream Line
 - Island
 - Lakes
 - Wetlands
- Outfalls
 - Ditch or Swale
 - ≥12" Pipe
 - Possible New Outfall
- Storm System
 - Pipe
 - Culvert
 - Ditch
 - Swale
 - Trench
 - Catchbasin
 - Storm Vault
 - Storm Pond
 - Tide Gate
- Street Center Lines
 - Minor Road
 - Major Road
 - State Highway
- MS4 Area
 - MS4-2010Census-Kitsap
- Non-MS4 Areas
 - Military Base
 - Reservation
 - City

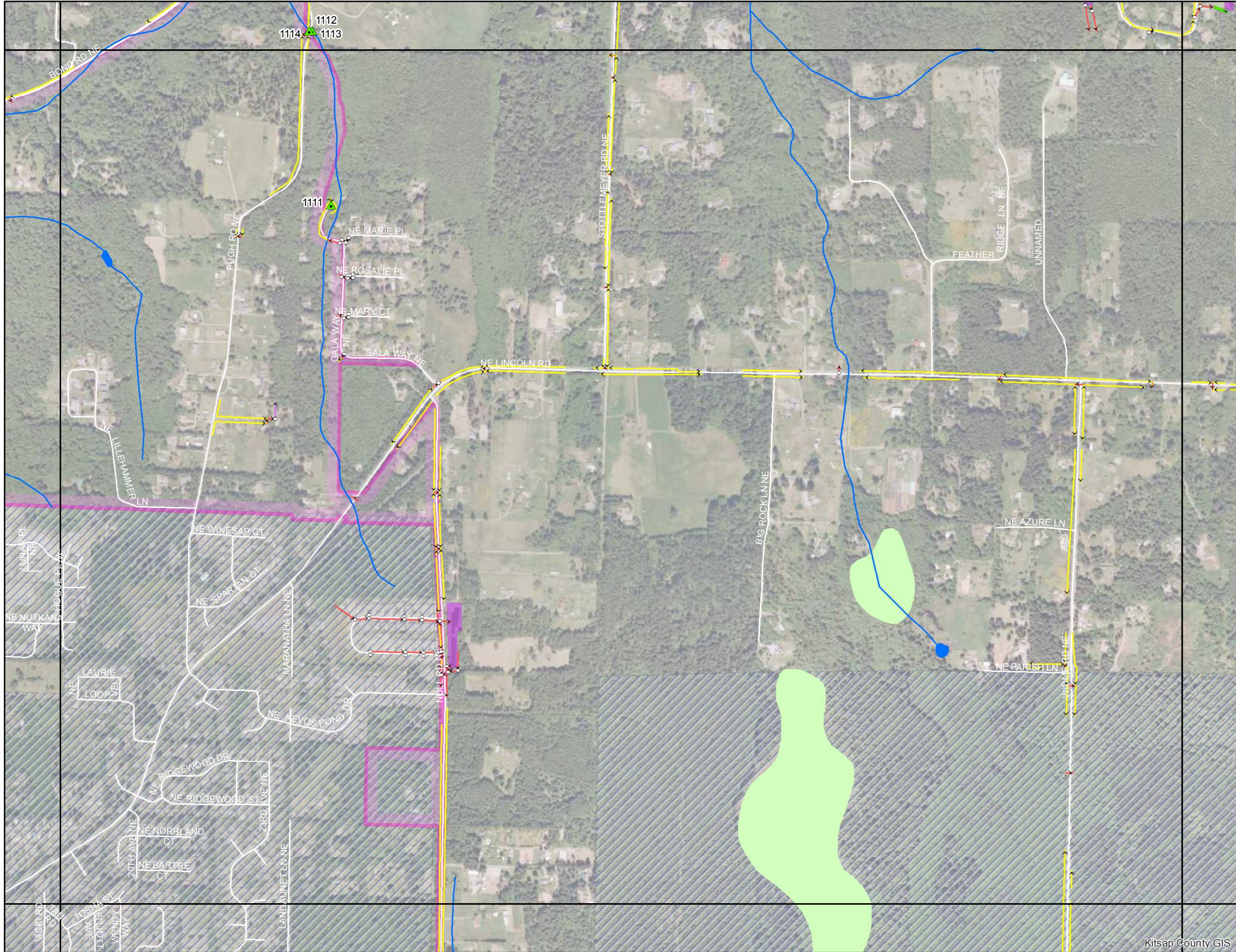
0 0.05 0.1 0.2 0.3 0.4 Miles
1 inch = 0.15 miles

Kitsap County Public Works - Stormwater Division
 614 Division Street, MS-26A, Port Orchard, WA 98366
 Phone: (360) 337-5777 Fax: (360) 337-5678
 Product of WQP-Monitoring (MH) Dec 2014

NOTE: This map was created from existing map sources and field surveys. No warranties of any sort, including accuracy, fitness, or merchantability accompany this product. The user of this map assumes responsibility for determining its suitability for its intended use.

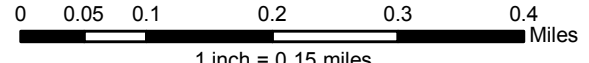


KITSAP COUNTY STORMWATER DRAINAGES - OUTFALLS 24" OR GREATER



Legend

- >24" Outfall Drainage
- ▲ Ditch or Swale
- ≥12" Pipe
- ✱ Possible New Outfall
- Pipe
- Culvert
- Ditch
- Swale
- Trench
- Catchbasin
- Storm Vault
- Storm Pond
- ⊕ Tide Gate
- DNR Stream Line
- Island
- Lakes
- Wetlands
- Minor Road
- Major Road
- State Highway
- MS4-2010 Census-Kitsap
- Military Base
- Reservation
- City

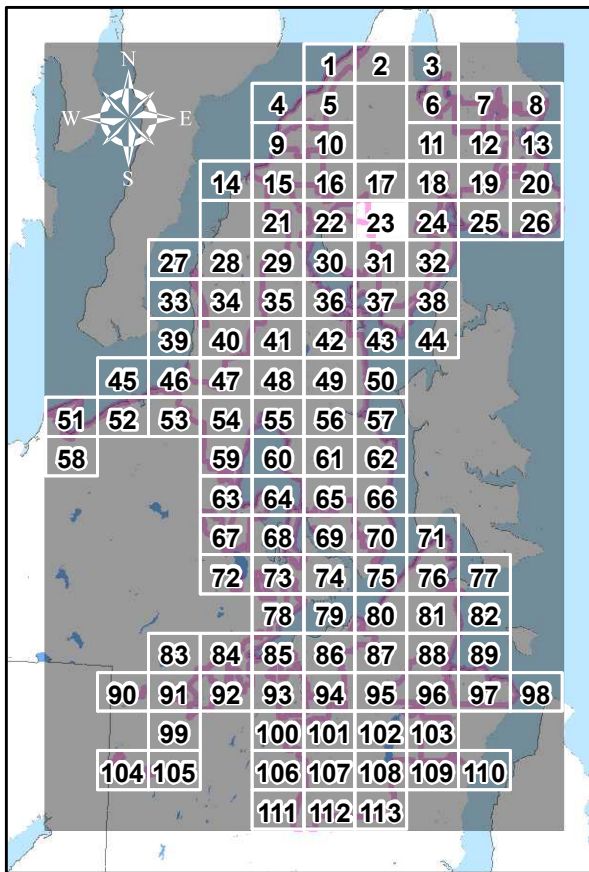


Kitsap County Public Works - Stormwater Division
 614 Division Street, MS-26A, Port Orchard, WA 98366
 Phone: (360) 337-5777 Fax: (360) 337-5678
 Product of WQP-Monitoring (MH) Dec 2014

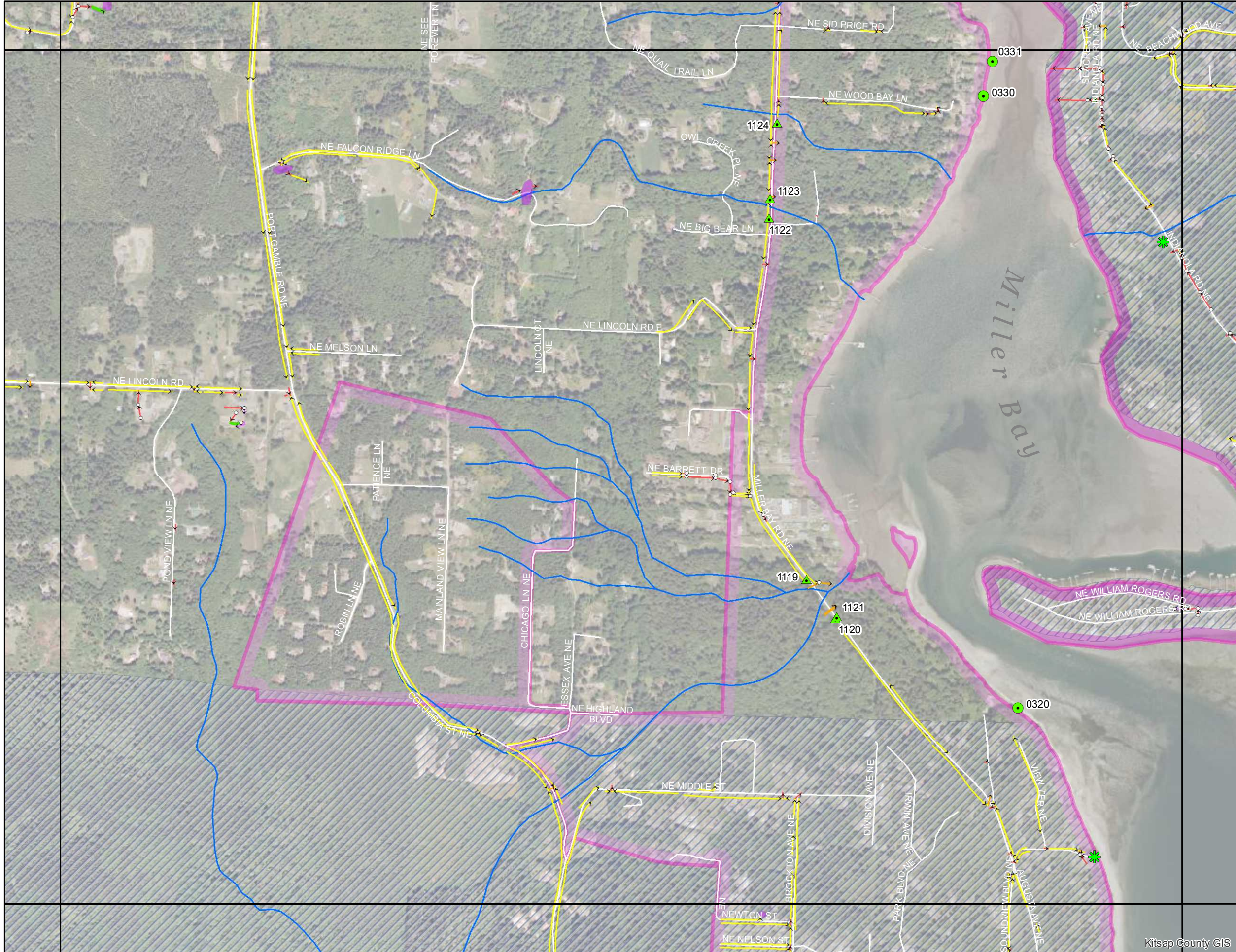
NOTE: This map was created from existing map sources and field surveys. No warranties of any sort, including accuracy, fitness, or merchantability accompany this product. The user of this map assumes responsibility for determining its suitability for its intended use.



Kitsap County Public Works

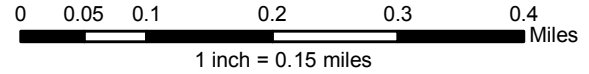


KITSAP COUNTY STORMWATER DRAINAGES - OUTFALLS 24" OR GREATER



Legend

- >24" Outfall Drainage
- ~ DNR Stream Line
- ▲ Ditch or Swale
- Island
- ≥12" Pipe
- Lakes
- ★ Possible New Outfall
- Wetlands
- Storm System**
- Pipe
- Culvert
- Ditch
- Swale
- Trench
- Catchbasin
- Storm Vault
- Storm Pond
- Tide Gate
- Street Center Lines**
- Minor Road
- Major Road
- State Highway
- MS4 Area**
- MS4-2010Census-Kitsap
- Non-MS4 Areas**
- Military Base
- Reservation
- City

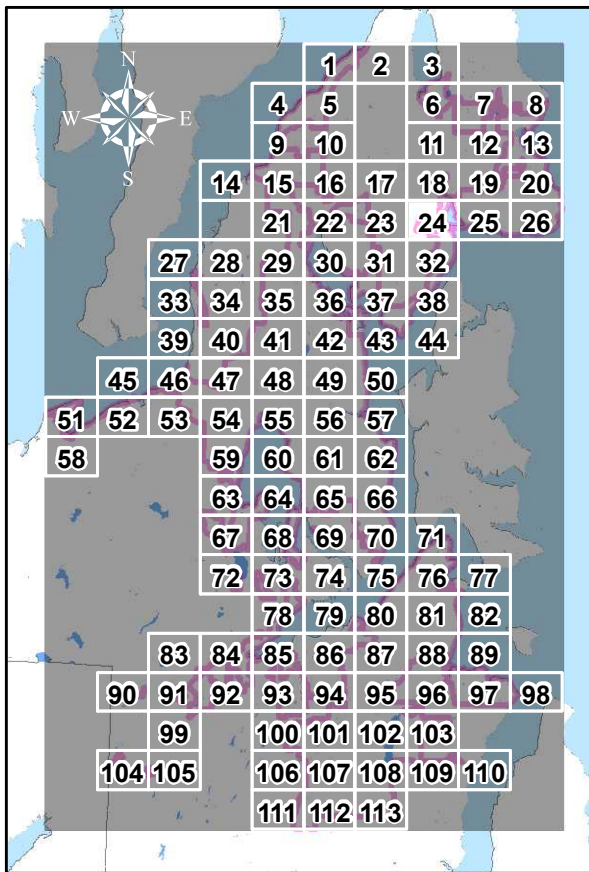


Kitsap County Public Works - Stormwater Division
 614 Division Street, MS-26A, Port Orchard, WA 98366
 Phone: (360) 337-5777 Fax: (360) 337-5678
 Product of WQP-Monitoring (MH) Dec 2014

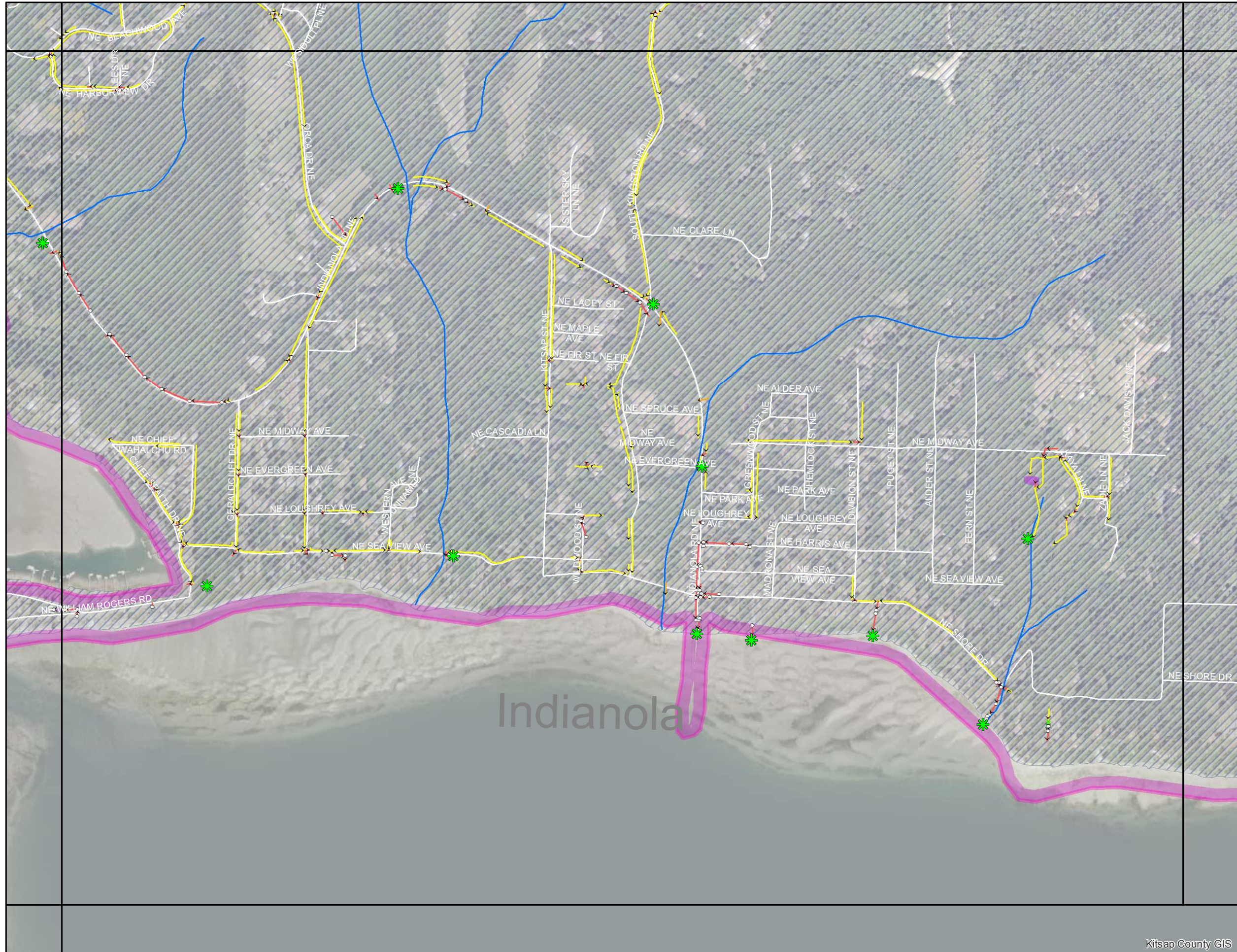
NOTE: This map was created from existing map sources and field surveys. No warranties of any sort, including accuracy, fitness, or merchantability accompany this product. The user of this map assumes responsibility for determining its suitability for its intended use.



Kitsap County Public Works

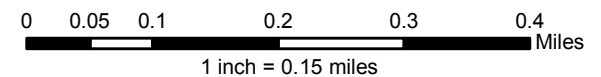


KITSAP COUNTY STORMWATER DRAINAGES - OUTFALLS 24" OR GREATER



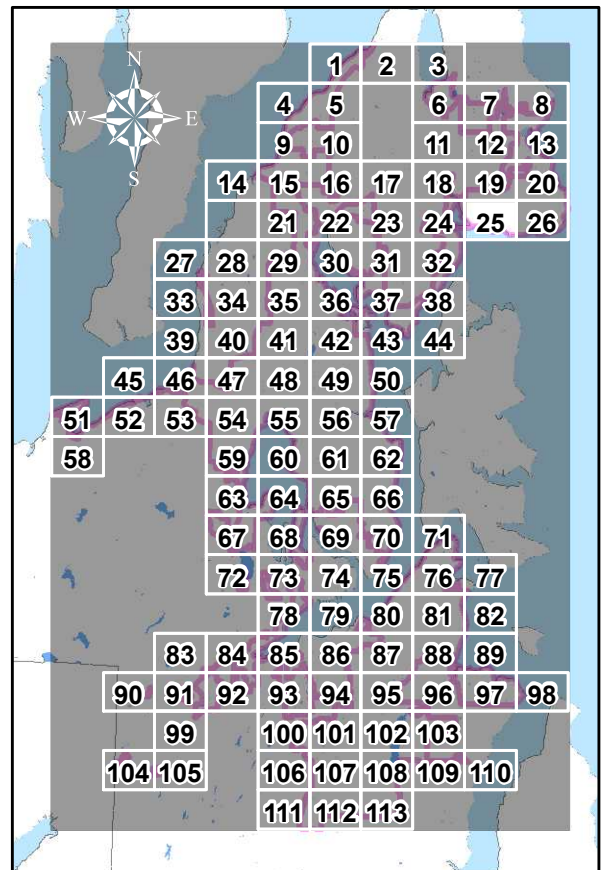
Legend

- >24" Outfall Drainage
- ~ DNR Stream Line
- ▲ Ditch or Swale
- Island
- ≥12" Pipe
- Lakes
- ★ Possible New Outfall
- Wetlands
- Storm System**
- Pipe
- Culvert
- Ditch
- Swale
- Trench
- Catchbasin
- Storm Vault
- Storm Pond
- + Tide Gate
- Street Center Lines**
- Minor Road
- Major Road
- State Highway
- MS4 Area**
- MS4-2010 Census-Kitsap
- Non-MS4 Areas**
- Military Base
- Reservation
- City

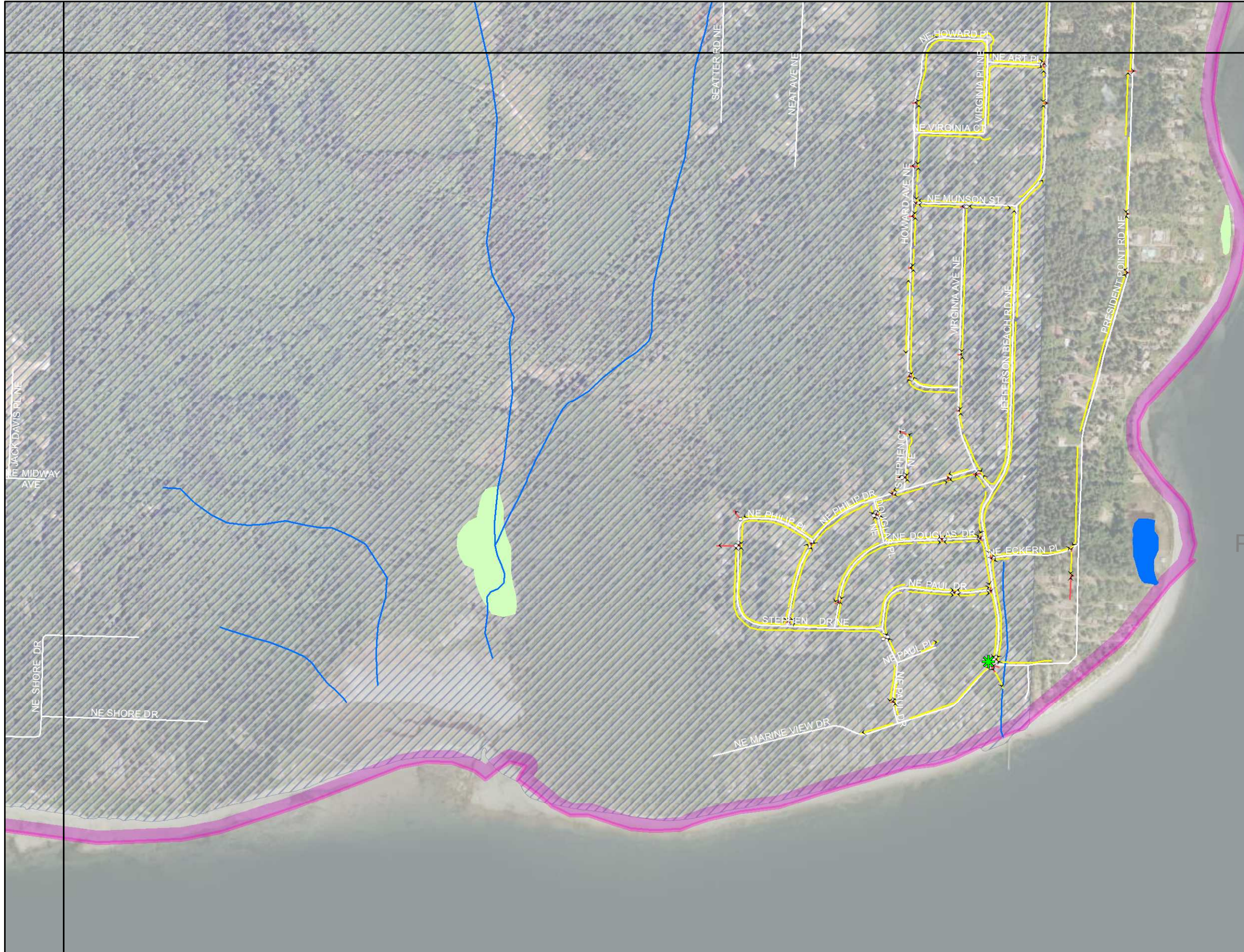


Kitsap County Public Works - Stormwater Division
 614 Division Street, MS-26A, Port Orchard, WA 98366
 Phone: (360) 337-5777 Fax: (360) 337-5678
 Product of WQP-Monitoring (MH) Dec 2014

NOTE: This map was created from existing map sources and field surveys. No warranties of any sort, including accuracy, fitness, or merchantability accompany this product. The user of this map assumes responsibility for determining its suitability for its intended use.



KITSAP COUNTY STORMWATER DRAINAGES - OUTFALLS 24" OR GREATER



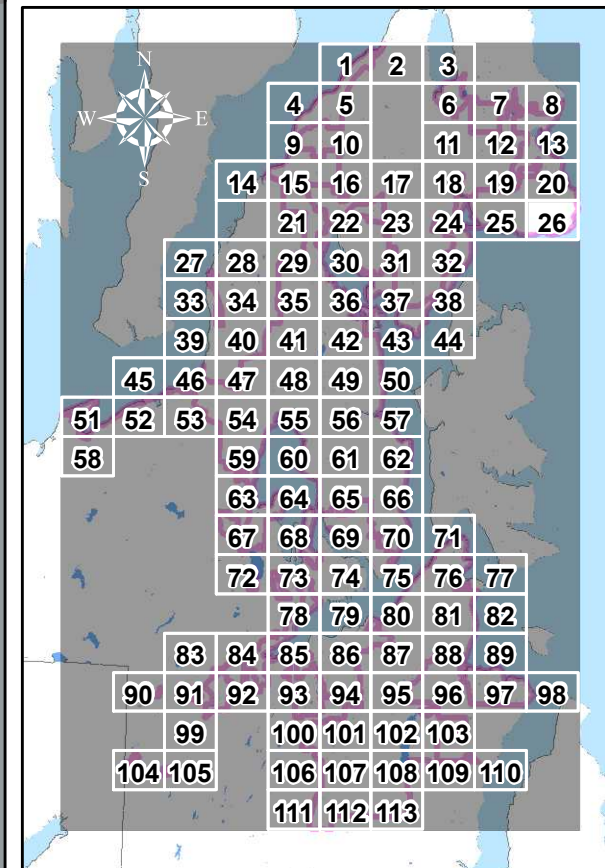
Legend

- >24" Outfall Drainage
- DNR Hydrology
 - DNR Stream Line
- Outfalls**
 - Ditch or Swale
 - ≥12" Pipe
 - Possible New Outfall
- Storm System**
 - Pipe
 - Culvert
 - Ditch
 - Swale
 - Trench
 - Catchbasin
 - Storm Vault
 - Storm Pond
 - Tide Gate
- Street Center Lines**
 - Minor Road
 - Major Road
 - State Highway
- MS4 Area**
 - MS4-2010Census-Kitsap
- Non-MS4 Areas**
 - Military Base
 - Reservation
 - City
- Island
- Lakes
- Wetlands

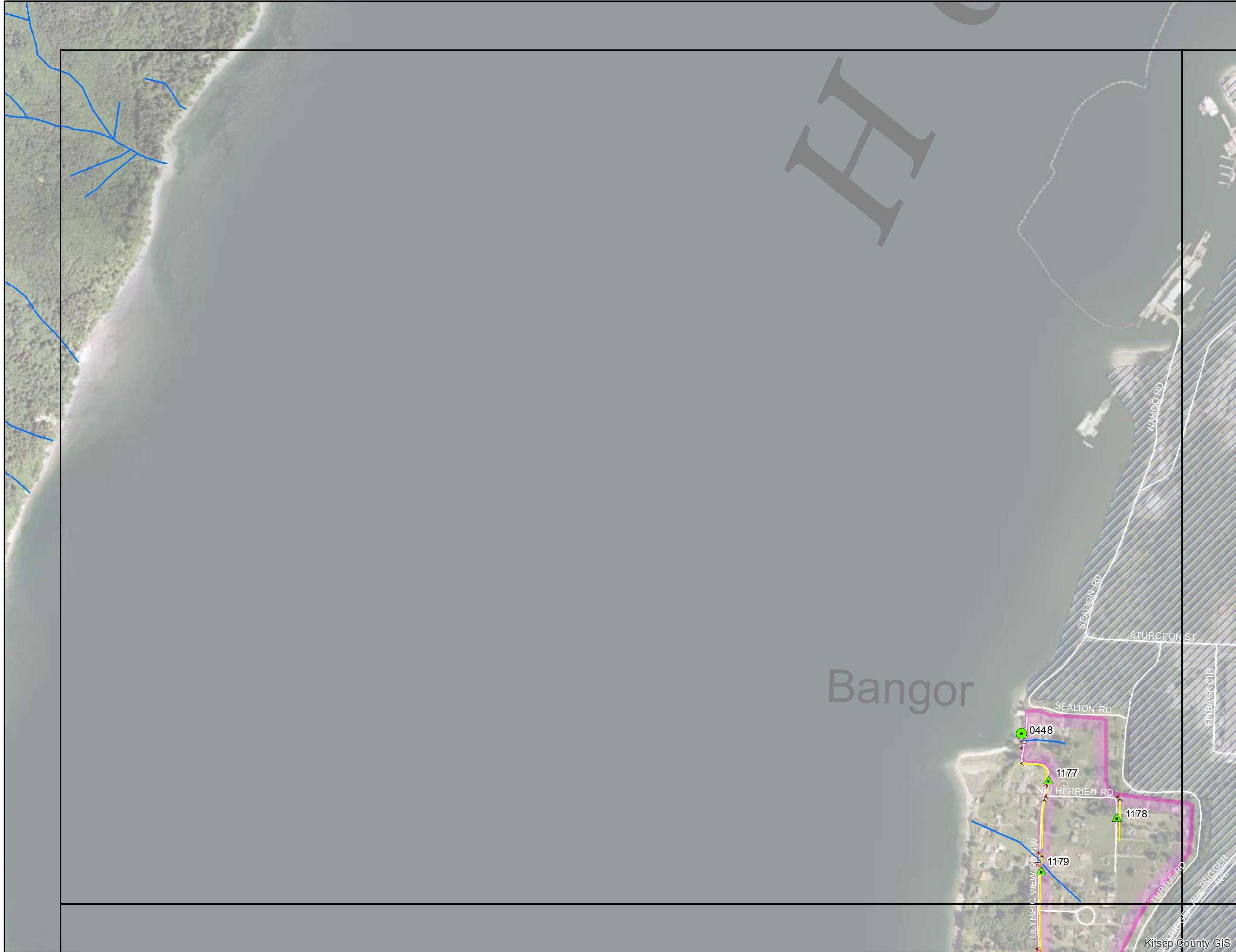
0 0.05 0.1 0.2 0.3 0.4 Miles
1 inch = 0.15 miles

Kitsap County Public Works - Stormwater Division
 614 Division Street, MS-26A, Port Orchard, WA 98366
 Phone: (360) 337-5777 Fax: (360) 337-5678
 Product of WQP-Monitoring (MH) Dec 2014

NOTE: This map was created from existing map sources and field surveys. No warranties of any sort, including accuracy, fitness, or merchantability accompany this product. The user of this map assumes responsibility for determining its suitability for its intended use.

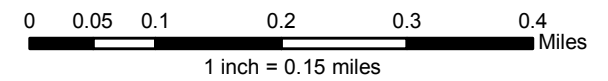


KITSAP COUNTY STORMWATER DRAINAGES - OUTFALLS 24" OR GREATER



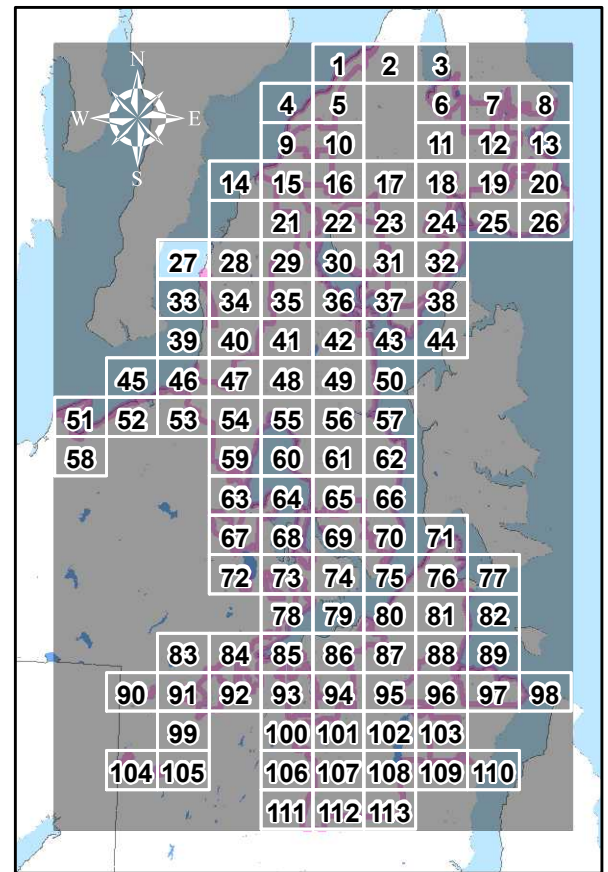
Legend

- >24" Outfall Drainage
- ~ DNR Hydrology
- ~ DNR Stream Line
- Outfalls**
- ▲ Ditch or Swale
- Island
- ≥12" Pipe
- Lakes
- ✱ Possible New Outfall
- Wetlands
- Storm System**
- Pipe
- Culvert
- Ditch
- Swale
- Trench
- Catchbasin
- Storm Vault
- Storm Pond
- ⊕ Tide Gate
- Street Center Lines**
- Minor Road
- Major Road
- State Highway
- MS4 Area**
- MS4-2010 Census-Kitsap
- Non-MS4 Areas**
- Military Base
- Reservation
- City

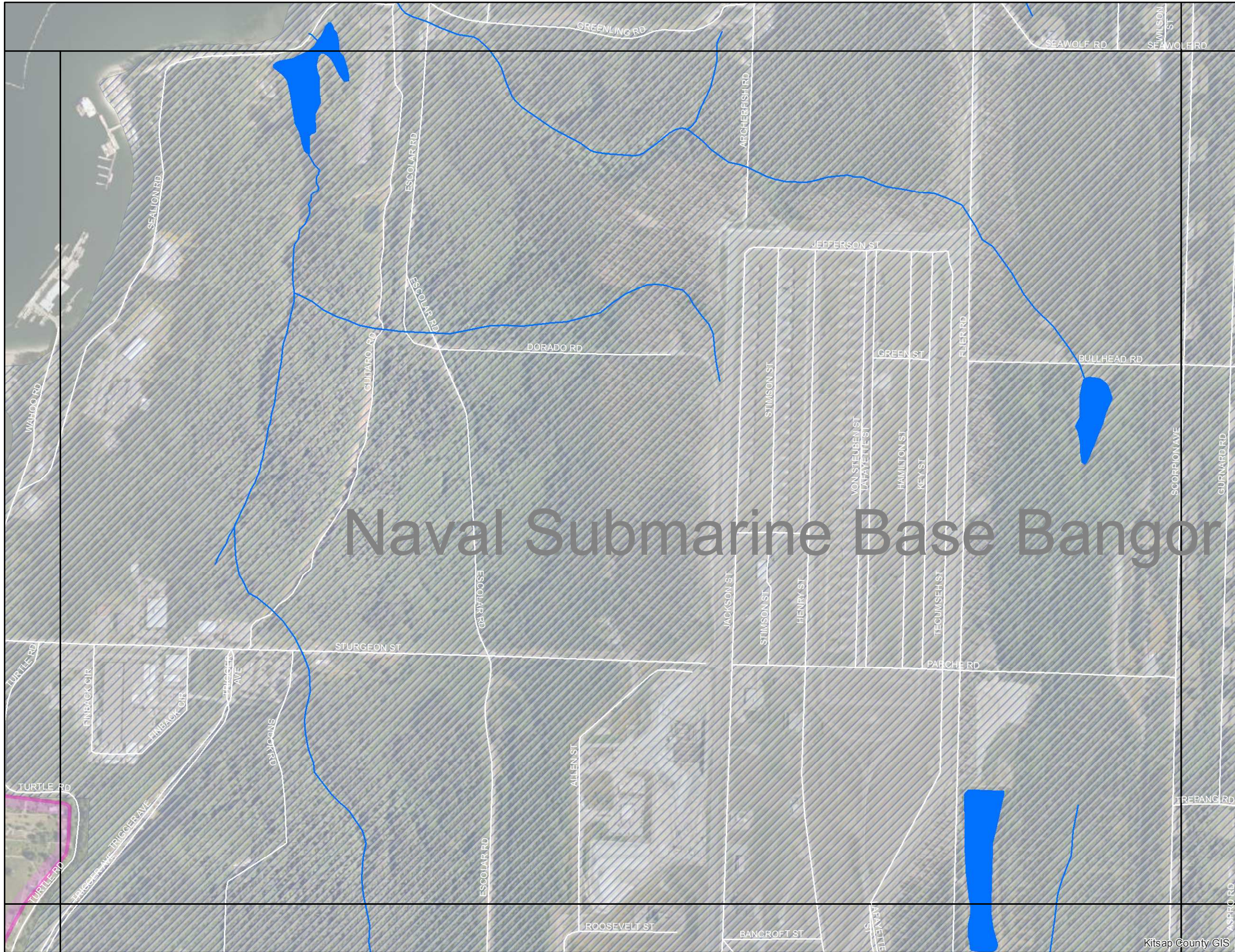


Kitsap County Public Works - Stormwater Division
 614 Division Street, MS-26A, Port Orchard, WA 98366
 Phone: (360) 337-5777 Fax: (360) 337-5678
 Product of WQP-Monitoring (MH) Dec 2014

NOTE: This map was created from existing map sources and field surveys. No warranties of any sort, including accuracy, fitness, or merchantability accompany this product. The user of this map assumes responsibility for determining its suitability for its intended use.

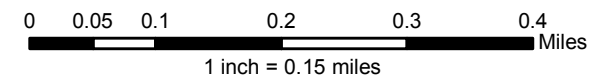


KITSAP COUNTY STORMWATER DRAINAGES - OUTFALLS 24" OR GREATER



Legend

- >24" Outfall Drainage
- ~ DNR Stream Line
- ▲ Ditch or Swale
- Island
- ≥12" Pipe
- Lakes
- ✱ Possible New Outfall
- Wetlands
- Storm System**
- Pipe
- Culvert
- Ditch
- Swale
- Trench
- Catchbasin
- Storm Vault
- Storm Pond
- ⊕ Tide Gate
- Street Center Lines**
- Minor Road
- Major Road
- State Highway
- MS4 Area**
- MS4-2010Census-Kitsap
- Non-MS4 Areas**
- Military Base
- Reservation
- City

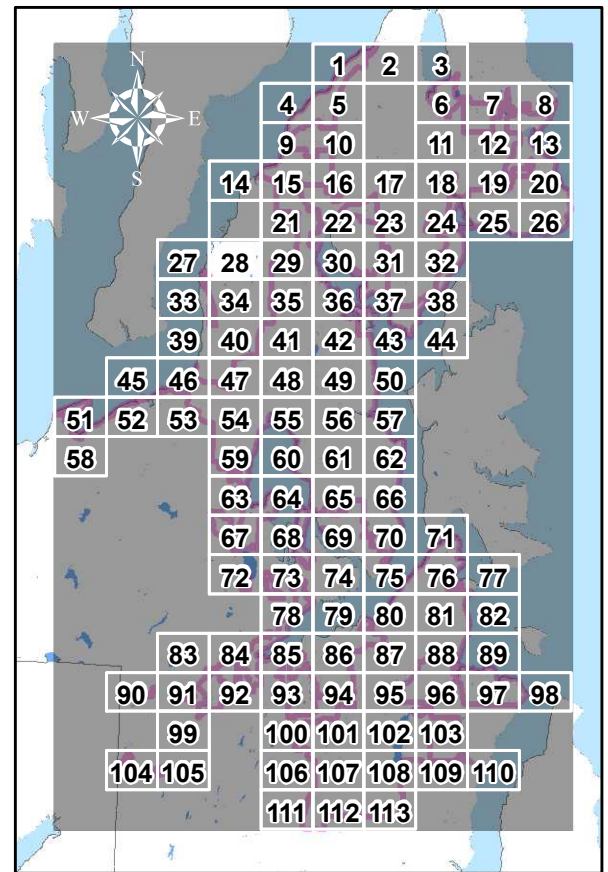


Kitsap County Public Works - Stormwater Division
 614 Division Street, MS-26A, Port Orchard, WA 98366
 Phone: (360) 337-5777 Fax: (360) 337-5678
 Product of WQP-Monitoring (MH) Dec 2014

NOTE: This map was created from existing map sources and field surveys. No warranties of any sort, including accuracy, fitness, or merchantability accompany this product. The user of this map assumes responsibility for determining its suitability for its intended use.



Naval Submarine Base Bangor



KITSAP COUNTY STORMWATER DRAINAGES - OUTFALLS 24" OR GREATER



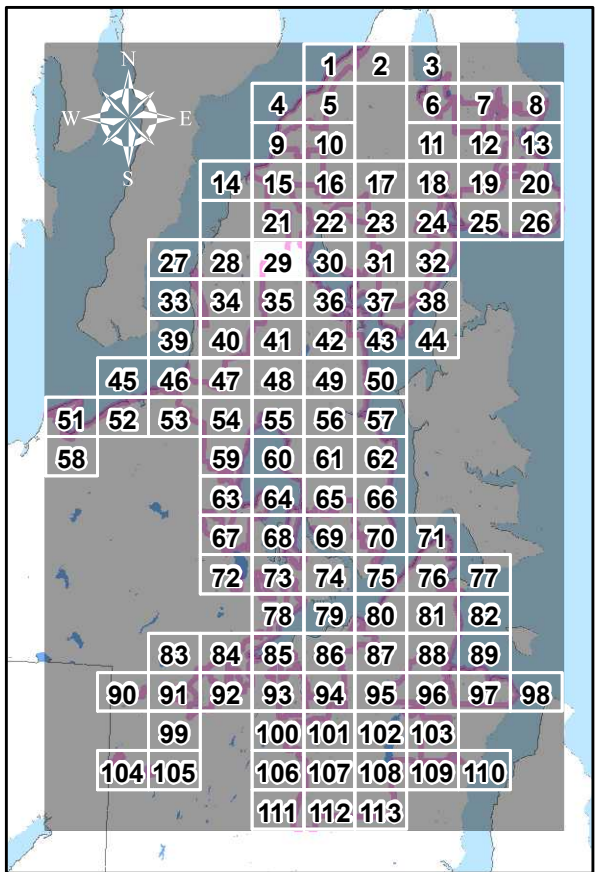
Legend

- >24" Outfall Drainage
- Ditch or Swale
- ≥12" Pipe
- Possible New Outfall
- Storm System
 - Pipe
 - Culvert
 - Ditch
 - Swale
 - Trench
 - Catchbasin
 - Storm Vault
 - Storm Pond
 - Tide Gate
- DNR Hydrology
 - DNR Stream Line
 - Island
 - Lakes
 - Wetlands
- Street Center Lines
 - Minor Road
 - Major Road
 - State Highway
- MS4 Area
 - MS4-2010 Census-Kitsap
- Non-MS4 Areas
 - Military Base
 - Reservation
 - City

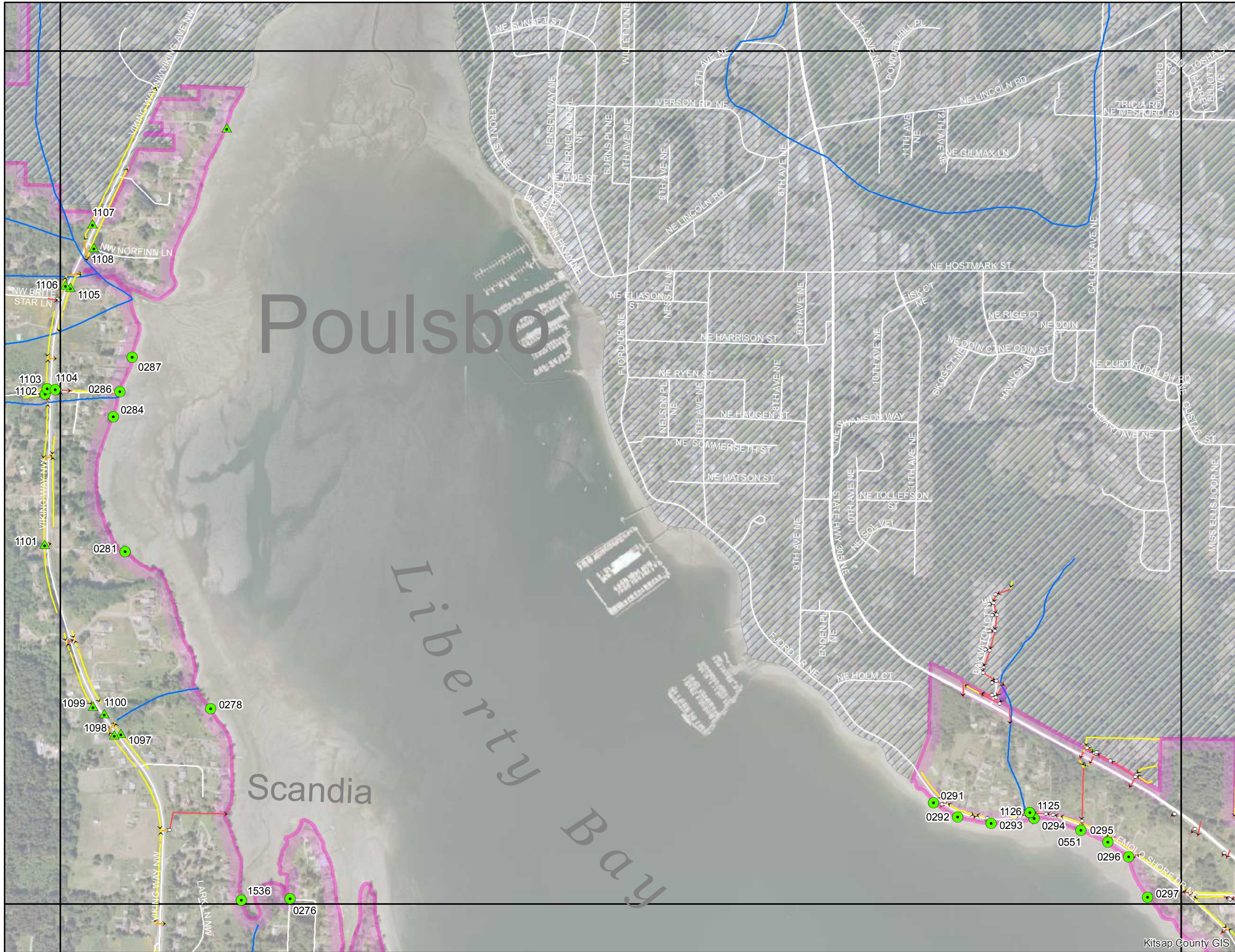
0 0.05 0.1 0.2 0.3 0.4 Miles
1 inch = 0.15 miles

Kitsap County Public Works - Stormwater Division
 614 Division Street, MS-26A, Port Orchard, WA 98366
 Phone: (360) 337-5777 Fax: (360) 337-5678
 Product of WQP-Monitoring (MH) Dec 2014

NOTE: This map was created from existing map sources and field surveys. No warranties of any sort, including accuracy, fitness, or merchantability accompany this product. The user of this map assumes responsibility for determining its suitability for its intended use.

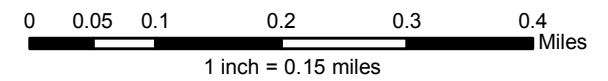


KITSAP COUNTY STORMWATER DRAINAGES - OUTFALLS 24" OR GREATER



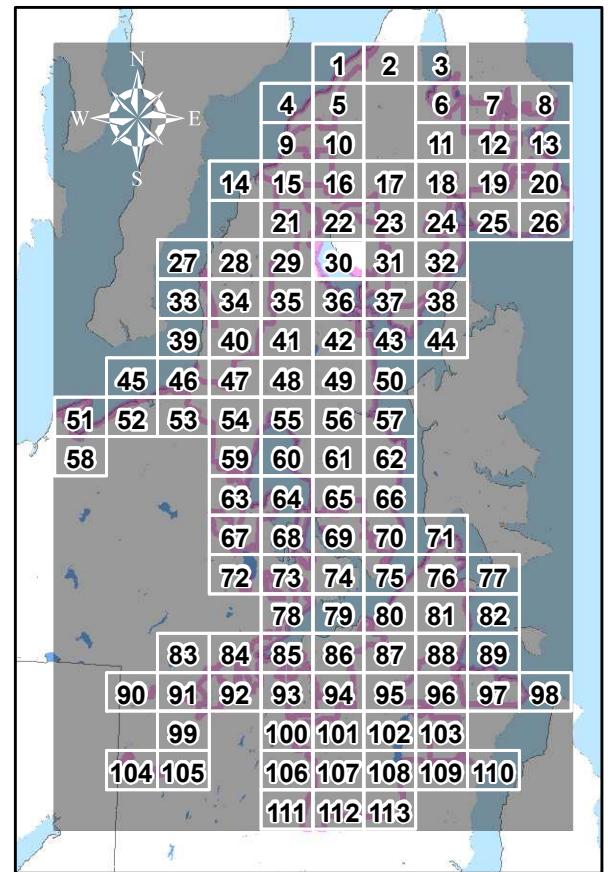
Legend

- >24" Outfall Drainage
- ~ DNR Stream Line
- ▲ Ditch or Swale
- Island
- ≥12" Pipe
- Lakes
- ✱ Possible New Outfall
- Wetlands
- Storm System**
- Pipe
- Culvert
- Ditch
- Swale
- Trench
- Catchbasin
- Storm Vault
- Storm Pond
- Tide Gate
- Street Center Lines**
- Minor Road
- Major Road
- State Highway
- MS4 Area**
- MS4-2010 Census-Kitsap
- Non-MS4 Areas**
- Military Base
- Reservation
- City

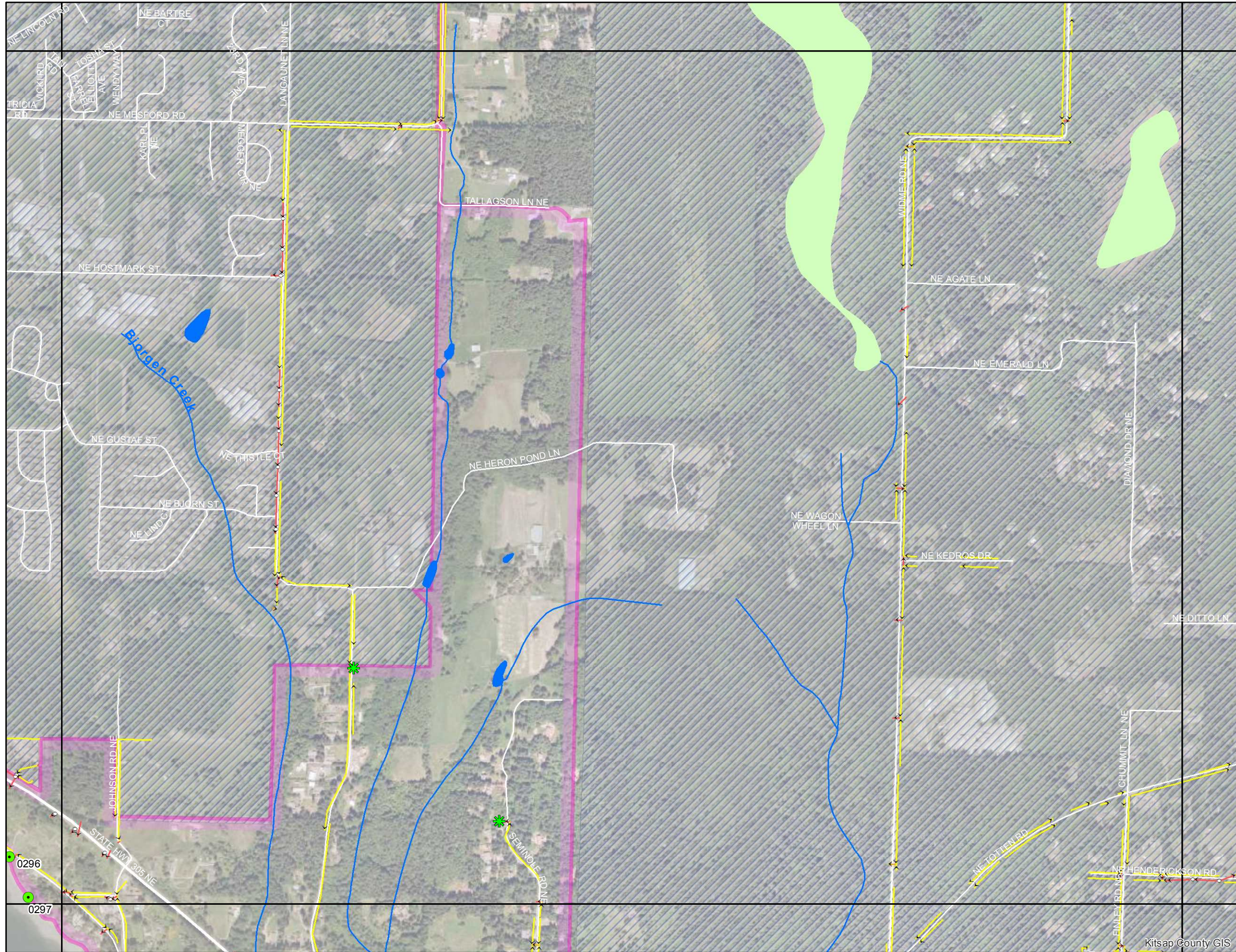


Kitsap County Public Works - Stormwater Division
 614 Division Street, MS-26A, Port Orchard, WA 98366
 Phone: (360) 337-5777 Fax: (360) 337-5678
 Product of WQP-Monitoring (MH) Dec 2014

NOTE: This map was created from existing map sources and field surveys. No warranties of any sort, including accuracy, fitness, or merchantability accompany this product. The user of this map assumes responsibility for determining its suitability for its intended use.



KITSAP COUNTY STORMWATER DRAINAGES - OUTFALLS 24" OR GREATER



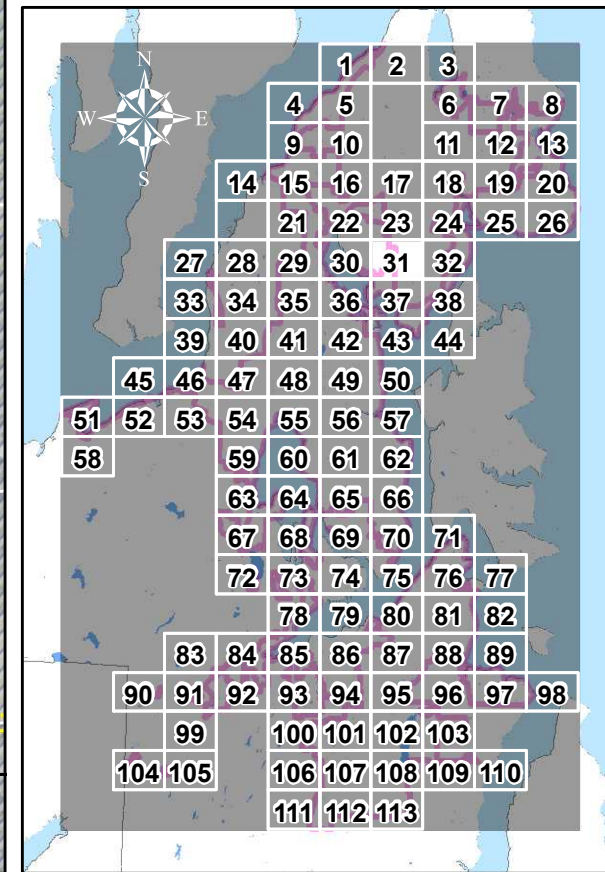
Legend

- >24" Outfall Drainage
- DNR Hydrology
 - DNR Stream Line
 - Island
 - Lakes
 - Wetlands
- Outfalls
 - Ditch or Swale
 - ≥12" Pipe
 - Possible New Outfall
- Storm System
 - Pipe
 - Culvert
 - Ditch
 - Swale
 - Trench
 - Catchbasin
 - Storm Vault
 - Storm Pond
 - Tide Gate
- Street Center Lines
 - Minor Road
 - Major Road
 - State Highway
- MS4 Area
 - MS4-2010Census-Kitsap
- Non-MS4 Areas
 - Military Base
 - Reservation
 - City

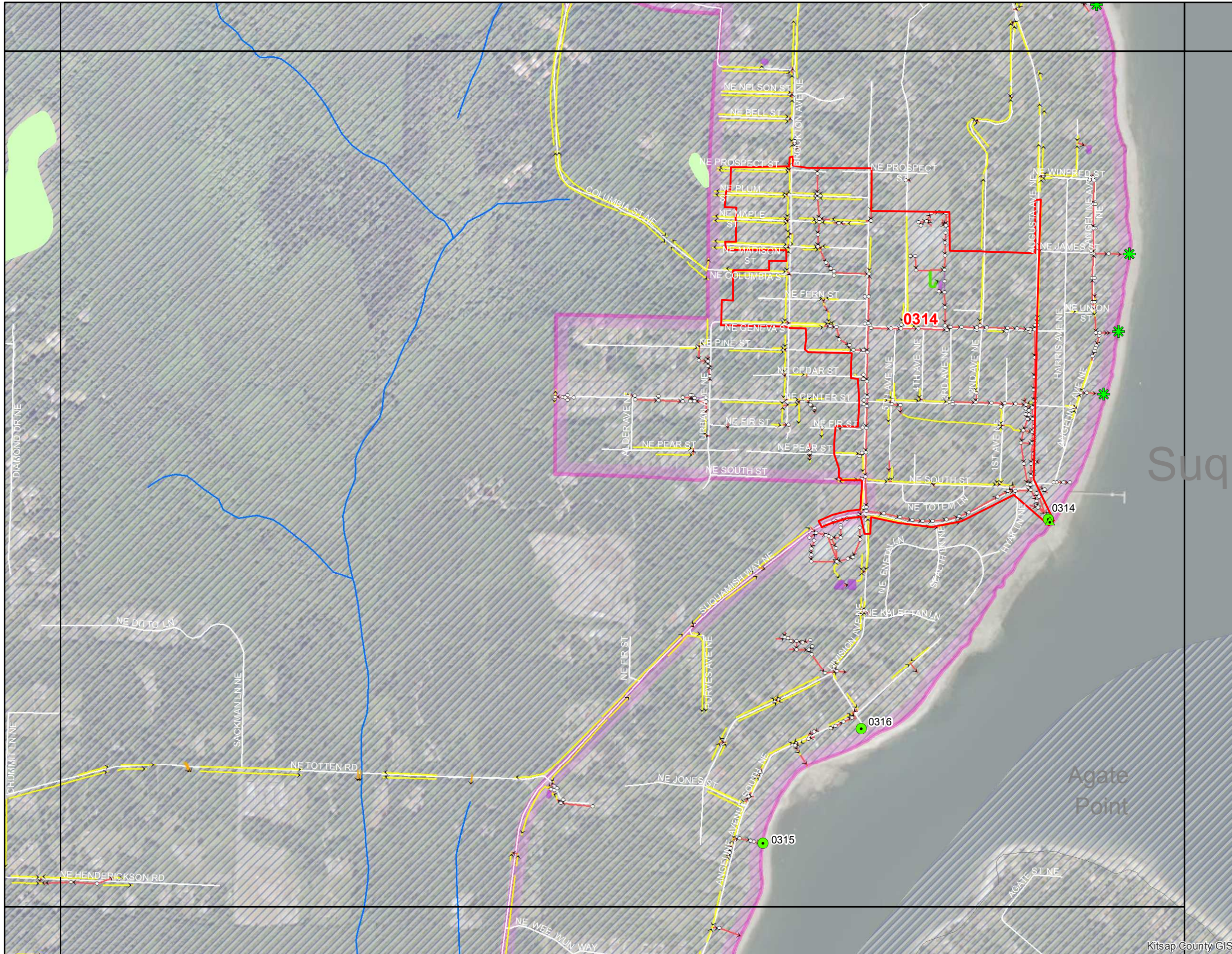
0 0.05 0.1 0.2 0.3 0.4 Miles
1 inch = 0.15 miles

Kitsap County Public Works - Stormwater Division
 614 Division Street, MS-26A, Port Orchard, WA 98366
 Phone: (360) 337-5777 Fax: (360) 337-5678
 Product of WQP-Monitoring (MH) Dec 2014

NOTE: This map was created from existing map sources and field surveys. No warranties of any sort, including accuracy, fitness, or merchantability accompany this product. The user of this map assumes responsibility for determining its suitability for its intended use.



KITSAP COUNTY STORMWATER DRAINAGES - OUTFALLS 24" OR GREATER



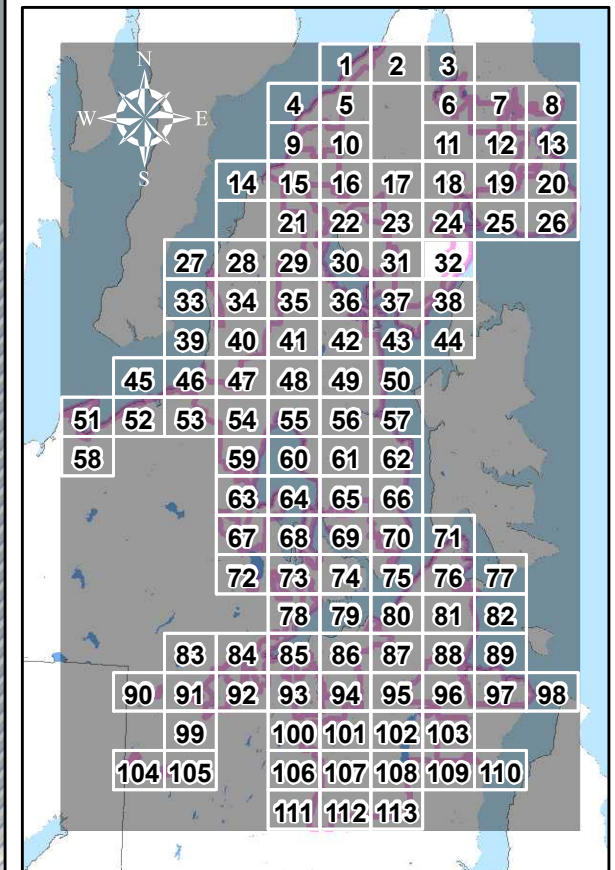
Legend

- >24" Outfall Drainage
- Ditch or Swale
- ≥12" Pipe
- Possible New Outfall
- Storm System
 - Pipe
 - Culvert
 - Ditch
 - Swale
 - Trench
 - Catchbasin
 - Storm Vault
 - Storm Pond
 - Tide Gate
- DNR Hydrology
 - DNR Stream Line
 - Island
 - Lakes
 - Wetlands
- Street Center Lines
 - Minor Road
 - Major Road
 - State Highway
- MS4 Area
 - MS4-2010 Census-Kitsap
- Non-MS4 Areas
 - Military Base
 - Reservation
 - City

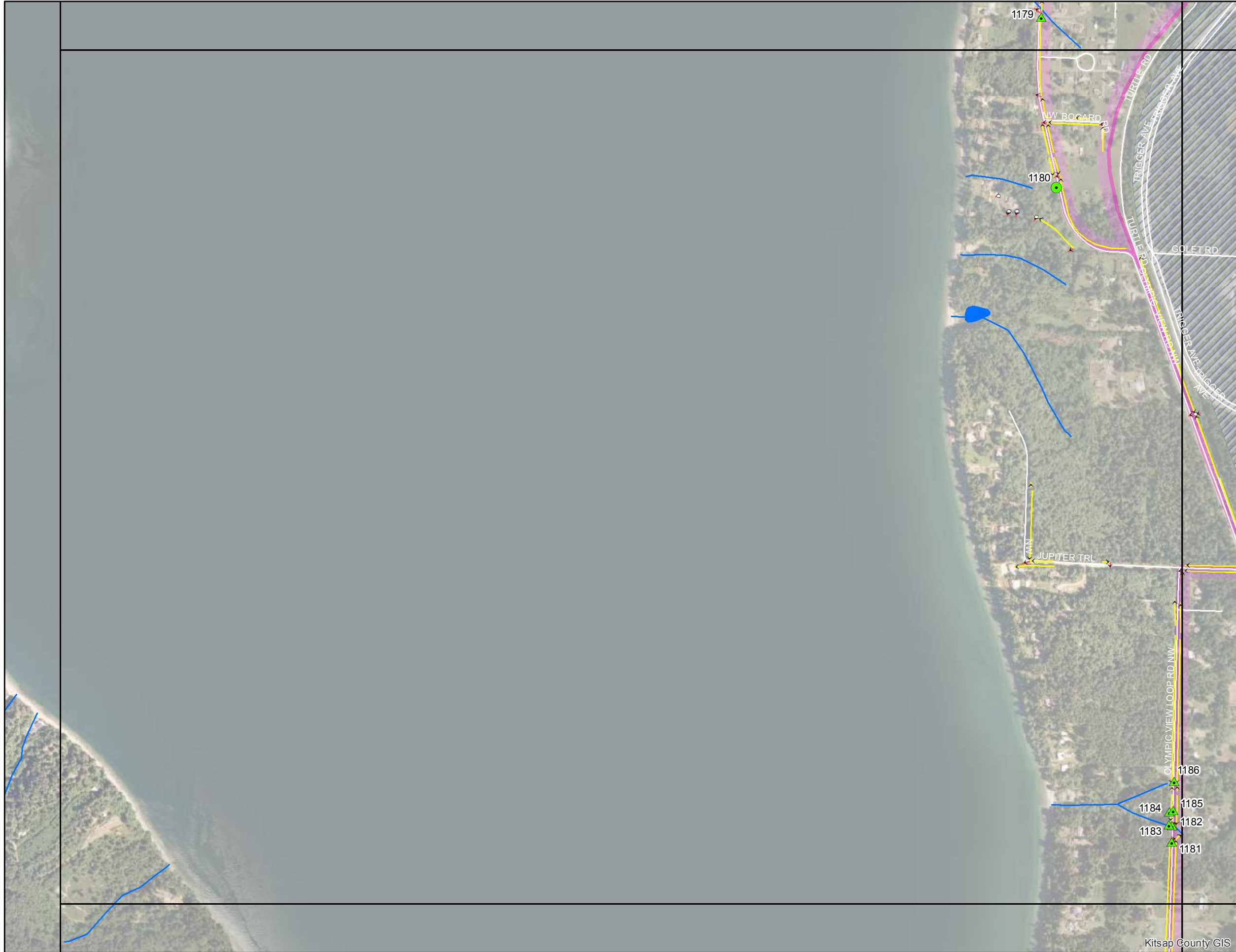
0 0.05 0.1 0.2 0.3 0.4 Miles
1 inch = 0.15 miles

Kitsap County Public Works - Stormwater Division
 614 Division Street, MS-26A, Port Orchard, WA 98366
 Phone: (360) 337-5777 Fax: (360) 337-5678
 Product of WQP-Monitoring (MH) Dec 2014

NOTE: This map was created from existing map sources and field surveys. No warranties of any sort, including accuracy, fitness, or merchantability accompany this product. The user of this map assumes responsibility for determining its suitability for its intended use.

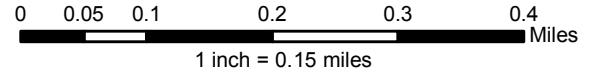


KITSAP COUNTY STORMWATER DRAINAGES - OUTFALLS 24" OR GREATER



Legend

- >24" Outfall Drainage
- ▲ Ditch or Swale
- ≥12" Pipe
- ✱ Possible New Outfall
- Pipe
- Culvert
- Ditch
- Swale
- Trench
- Catchbasin
- Storm Vault
- Storm Pond
- ⊕ Tide Gate
- ~ DNR Stream Line
- Island
- Lakes
- Wetlands
- Minor Road
- Major Road
- State Highway
- MS4-2010 Census-Kitsap
- Military Base
- Reservation
- City

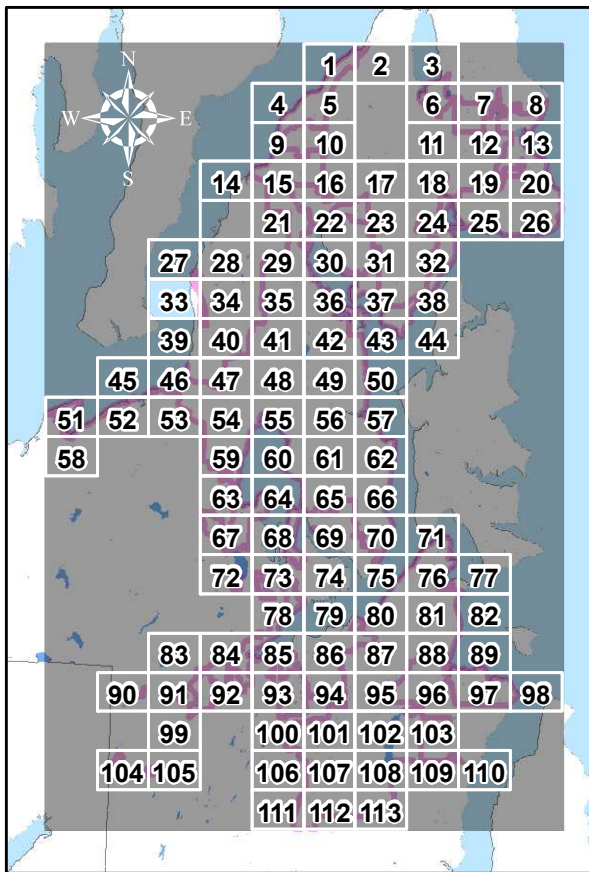


Kitsap County Public Works - Stormwater Division
 614 Division Street, MS-26A, Port Orchard, WA 98366
 Phone: (360) 337-5777 Fax: (360) 337-5678
 Product of WQP-Monitoring (MH) Dec 2014

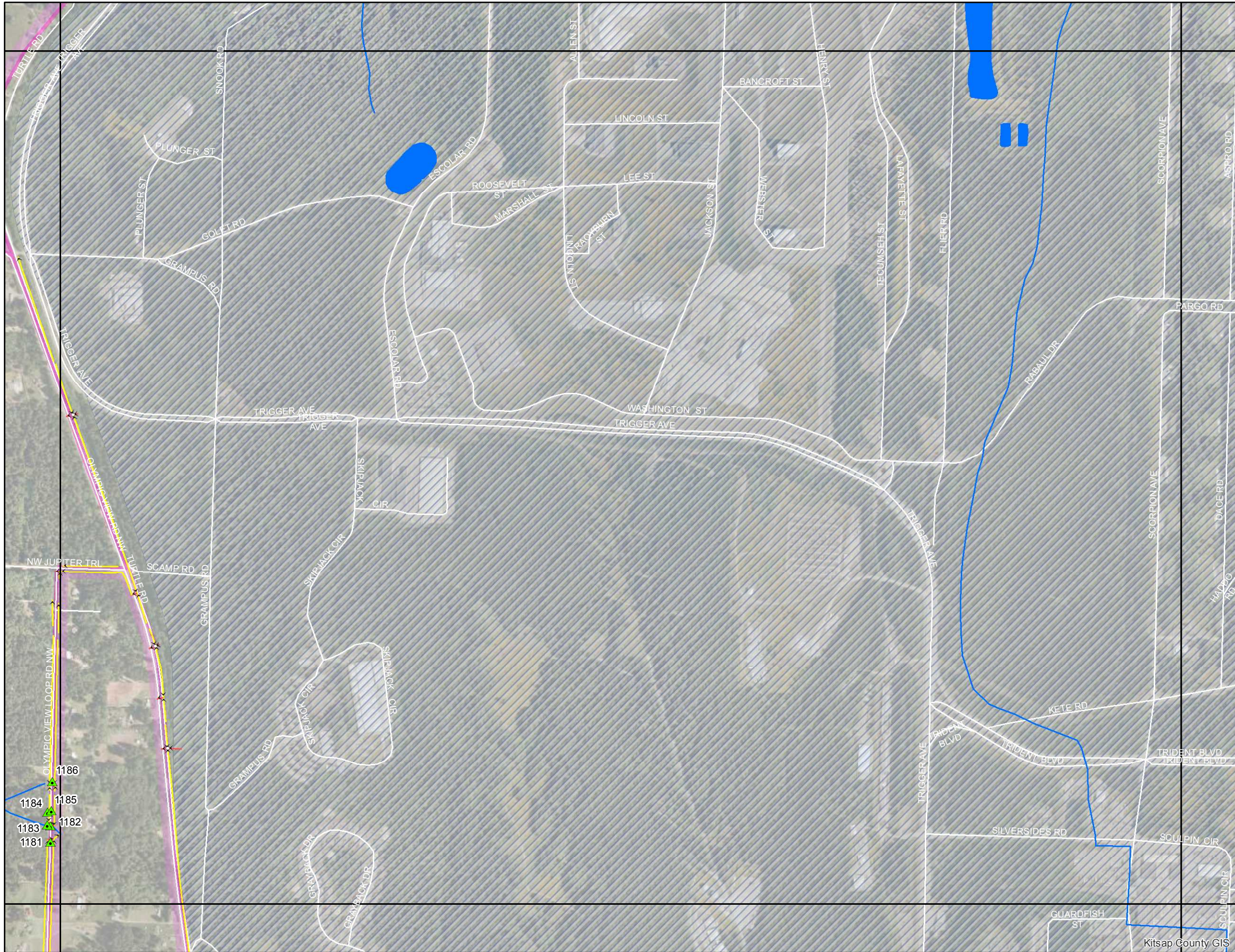
NOTE: This map was created from existing map sources and field surveys. No warranties of any sort, including accuracy, fitness, or merchantability accompany this product. The user of this map assumes responsibility for determining its suitability for its intended use.



Kitsap County Public Works

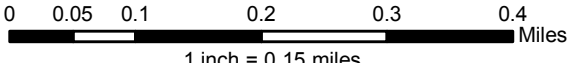


KITSAP COUNTY STORMWATER DRAINAGES - OUTFALLS 24" OR GREATER



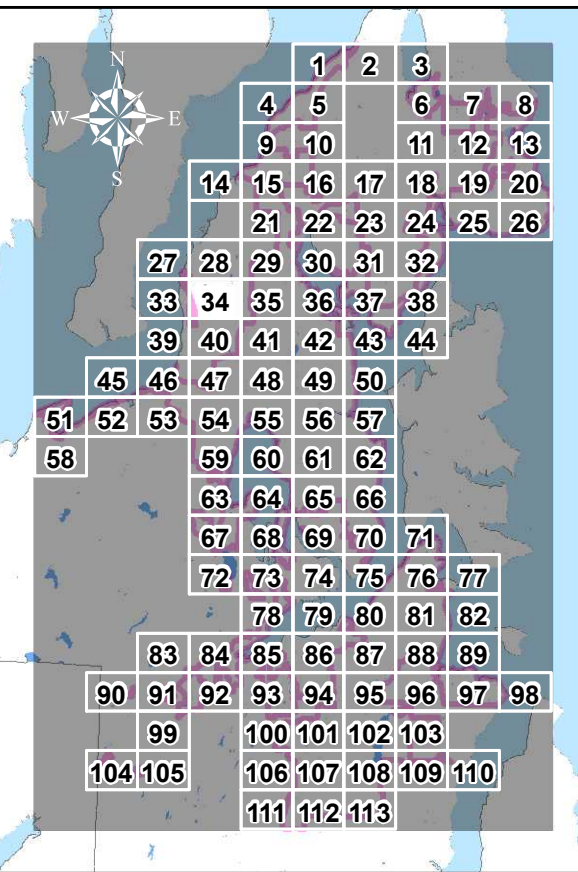
Legend

- >24" Outfall Drainage
- DNR Hydrology
- Outfalls
- ▲ Ditch or Swale
- ≥12" Pipe
- ✱ Possible New Outfall
- Pipe
- Culvert
- Ditch
- Swale
- Trench
- Catchbasin
- Storm Vault
- Storm Pond
- ⊕ Tide Gate
- DNR Stream Line
- Island
- Lakes
- Wetlands
- Street Center Lines
- Minor Road
- Major Road
- State Highway
- MS4 Area
- MS4-2010Census-Kitsap
- Non-MS4 Areas
- Military Base
- Reservation
- City

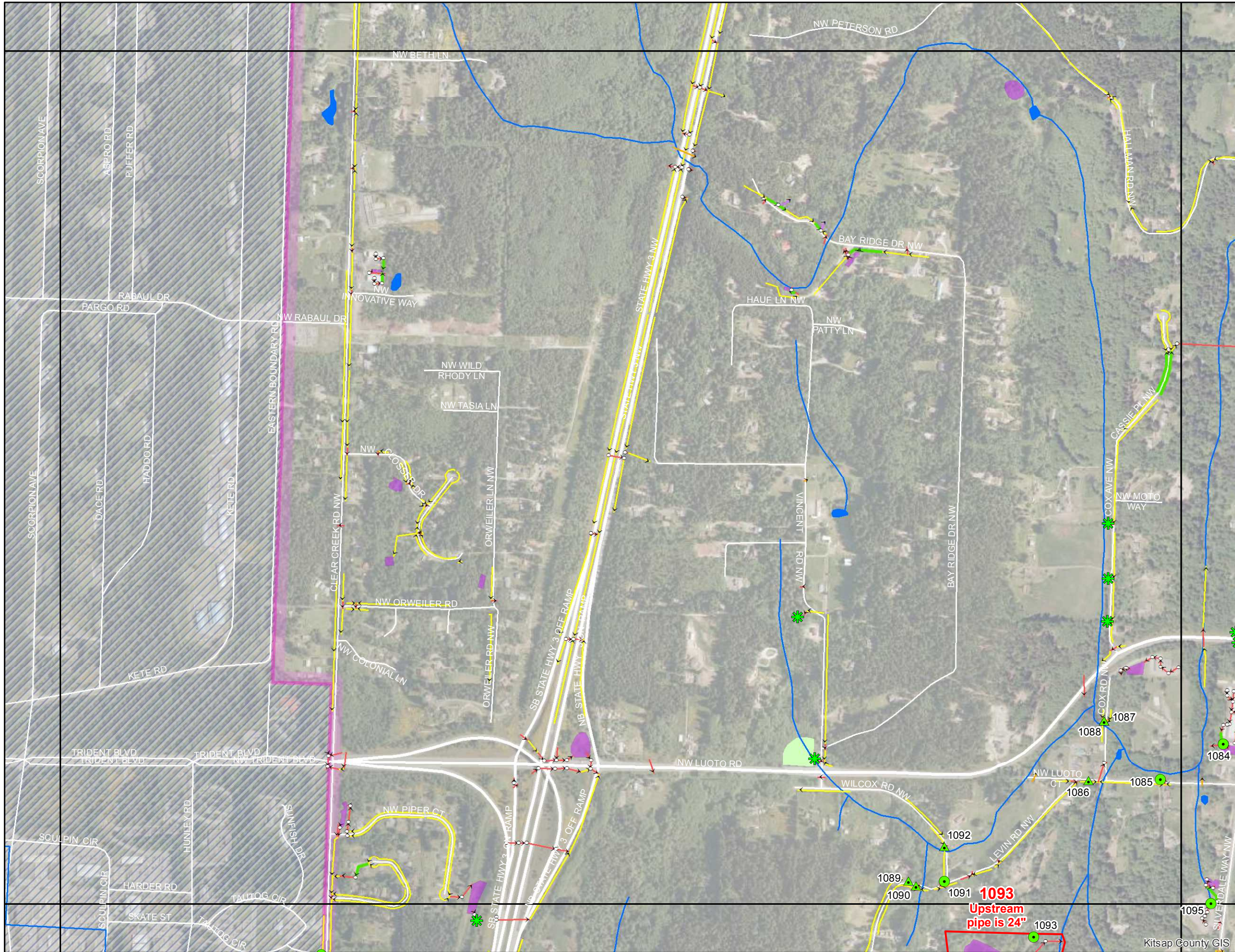


Kitsap County Public Works - Stormwater Division
 614 Division Street, MS-26A, Port Orchard, WA 98366
 Phone: (360) 337-5777 Fax: (360) 337-5678
 Product of WQP-Monitoring (MH) Dec 2014

NOTE: This map was created from existing map sources and field surveys. No warranties of any sort, including accuracy, fitness, or merchantability accompany this product. The user of this map assumes responsibility for determining its suitability for its intended use.

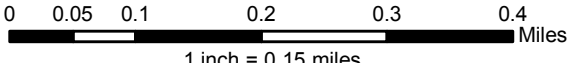


KITSAP COUNTY STORMWATER DRAINAGES - OUTFALLS 24" OR GREATER



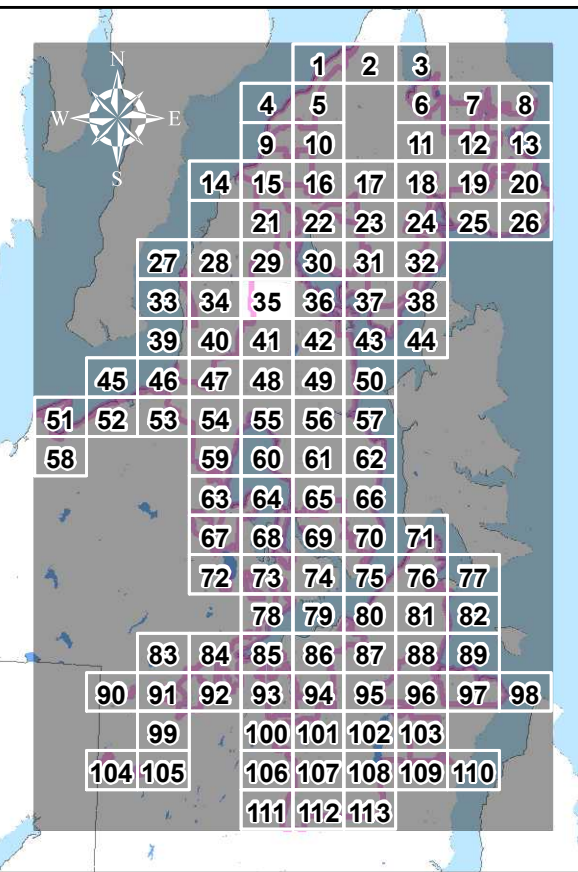
Legend

- >24" Outfall Drainage
- ~ DNR Hydrology
- ~ DNR Stream Line
- ▲ Ditch or Swale
- Island
- ≥12" Pipe
- Lakes
- ✱ Possible New Outfall
- Wetlands
- Storm System**
- Pipe
- Culvert
- Ditch
- Swale
- Trench
- Catchbasin
- Storm Vault
- Storm Pond
- ⊕ Tide Gate
- Street Center Lines**
- Minor Road
- Major Road
- State Highway
- MS4 Area**
- MS4-2010Census-Kitsap
- Non-MS4 Areas**
- Military Base
- Reservation
- City

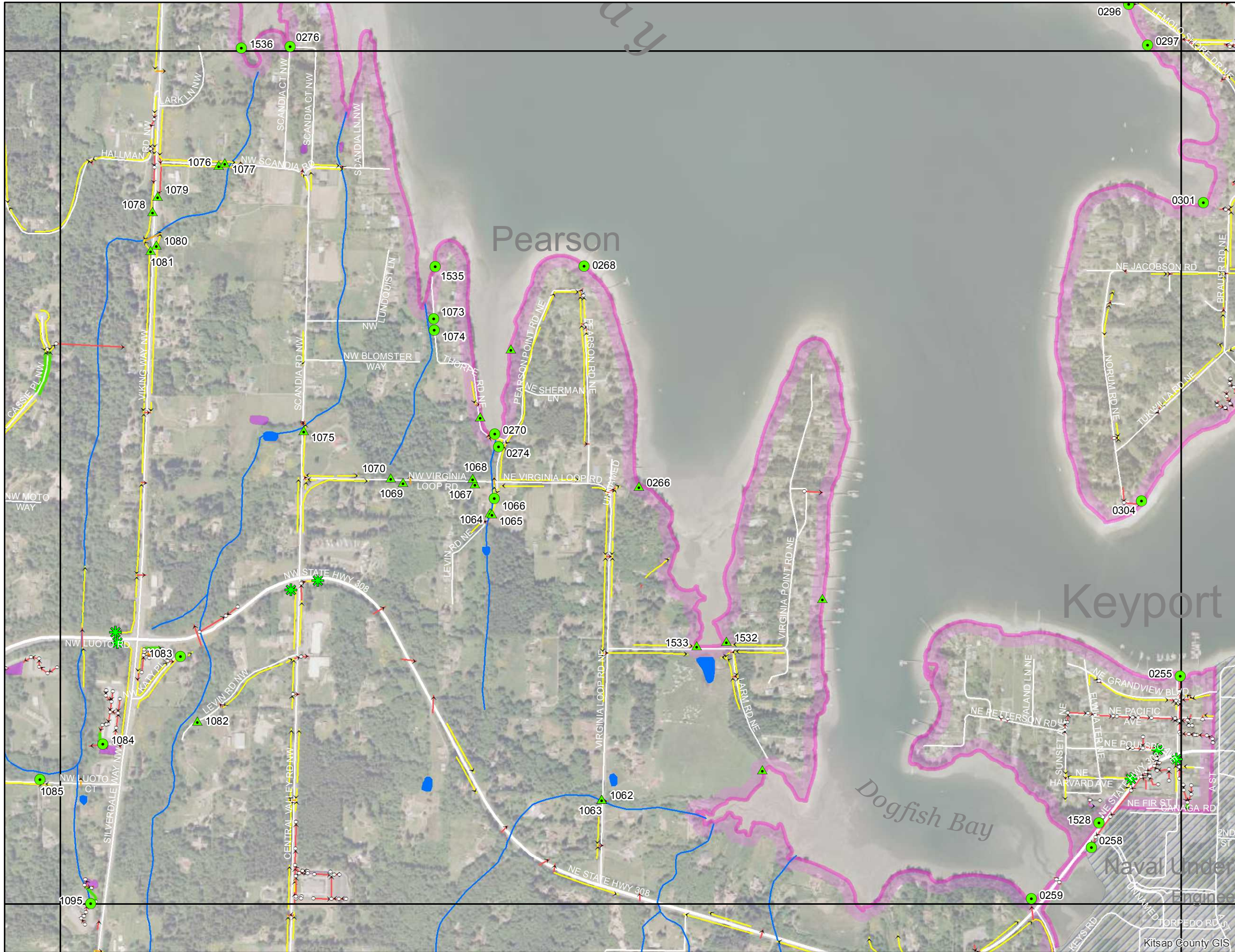


Kitsap County Public Works - Stormwater Division
 614 Division Street, MS-26A, Port Orchard, WA 98366
 Phone: (360) 337-5777 Fax: (360) 337-5678
 Product of WQP-Monitoring (MH) Dec 2014

NOTE: This map was created from existing map sources and field surveys. No warranties of any sort, including accuracy, fitness, or merchantability accompany this product. The user of this map assumes responsibility for determining its suitability for its intended use.

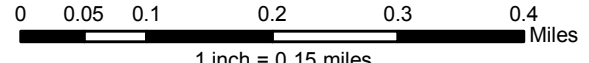


KITSAP COUNTY STORMWATER DRAINAGES - OUTFALLS 24" OR GREATER



Legend

- >24" Outfall Drainage
- ▲ Ditch or Swale
- ≥12" Pipe
- ✱ Possible New Outfall
- Pipe
- Culvert
- Ditch
- Swale
- Trench
- Catchbasin
- Storm Vault
- Storm Pond
- Tide Gate
- ~~~~~ DNR Stream Line
- Island
- Lakes
- Wetlands
- Minor Road
- Major Road
- State Highway
- MS4-2010 Census-Kitsap
- Military Base
- Reservation
- City

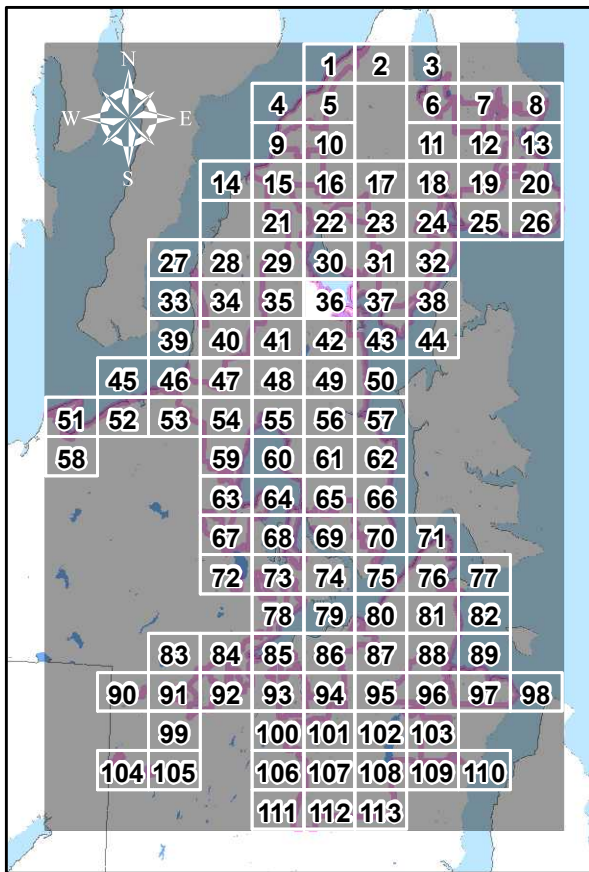


Kitsap County Public Works - Stormwater Division
 614 Division Street, MS-26A, Port Orchard, WA 98366
 Phone: (360) 337-5777 Fax: (360) 337-5678
 Product of WQP-Monitoring (MH) Dec 2014

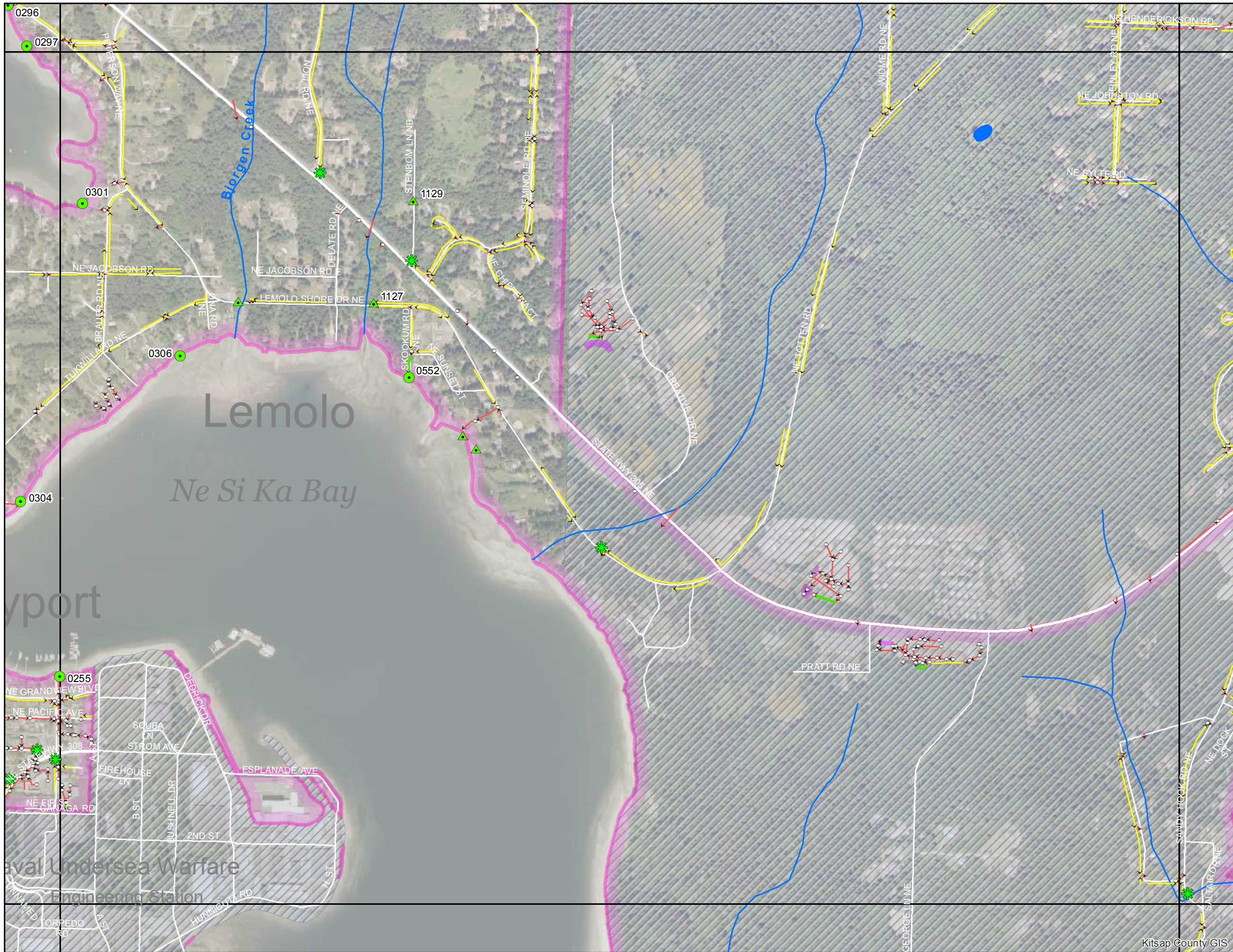
NOTE: This map was created from existing map sources and field surveys. No warranties of any sort, including accuracy, fitness, or merchantability accompany this product. The user of this map assumes responsibility for determining its suitability for its intended use.



Kitsap County Public Works

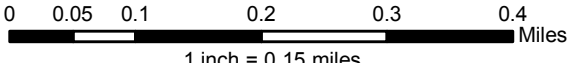


KITSAP COUNTY STORMWATER DRAINAGES - OUTFALLS 24" OR GREATER



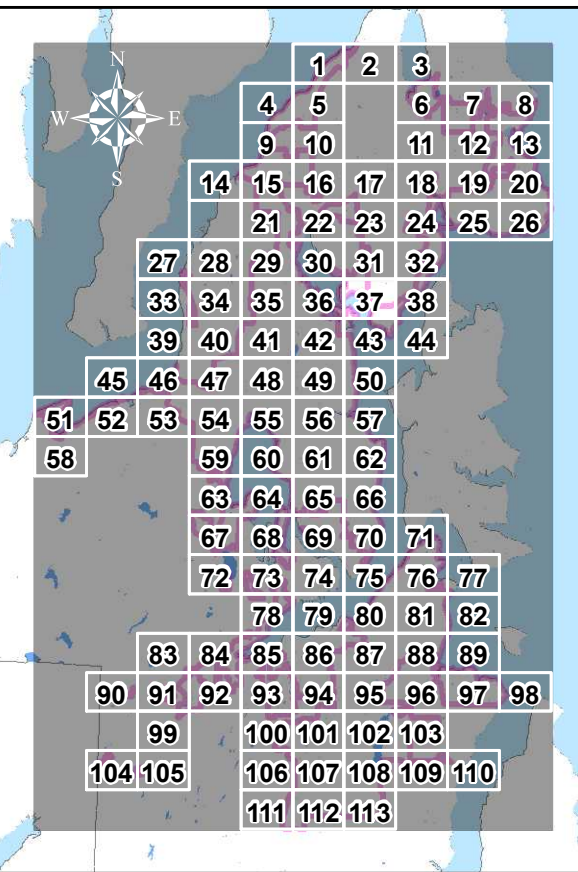
Legend

- >24" Outfall Drainage
- ~ DNR Stream Line
- ▲ Ditch or Swale
- Island
- ≥12" Pipe
- Lakes
- ✱ Possible New Outfall
- Wetlands
- Storm System**
- Pipe
- Culvert
- Ditch
- Swale
- Trench
- Catchbasin
- Storm Vault
- Storm Pond
- ⊕ Tide Gate
- Street Center Lines**
- Minor Road
- Major Road
- State Highway
- MS4 Area**
- MS4-2010Census-Kitsap
- Non-MS4 Areas**
- Military Base
- Reservation
- City

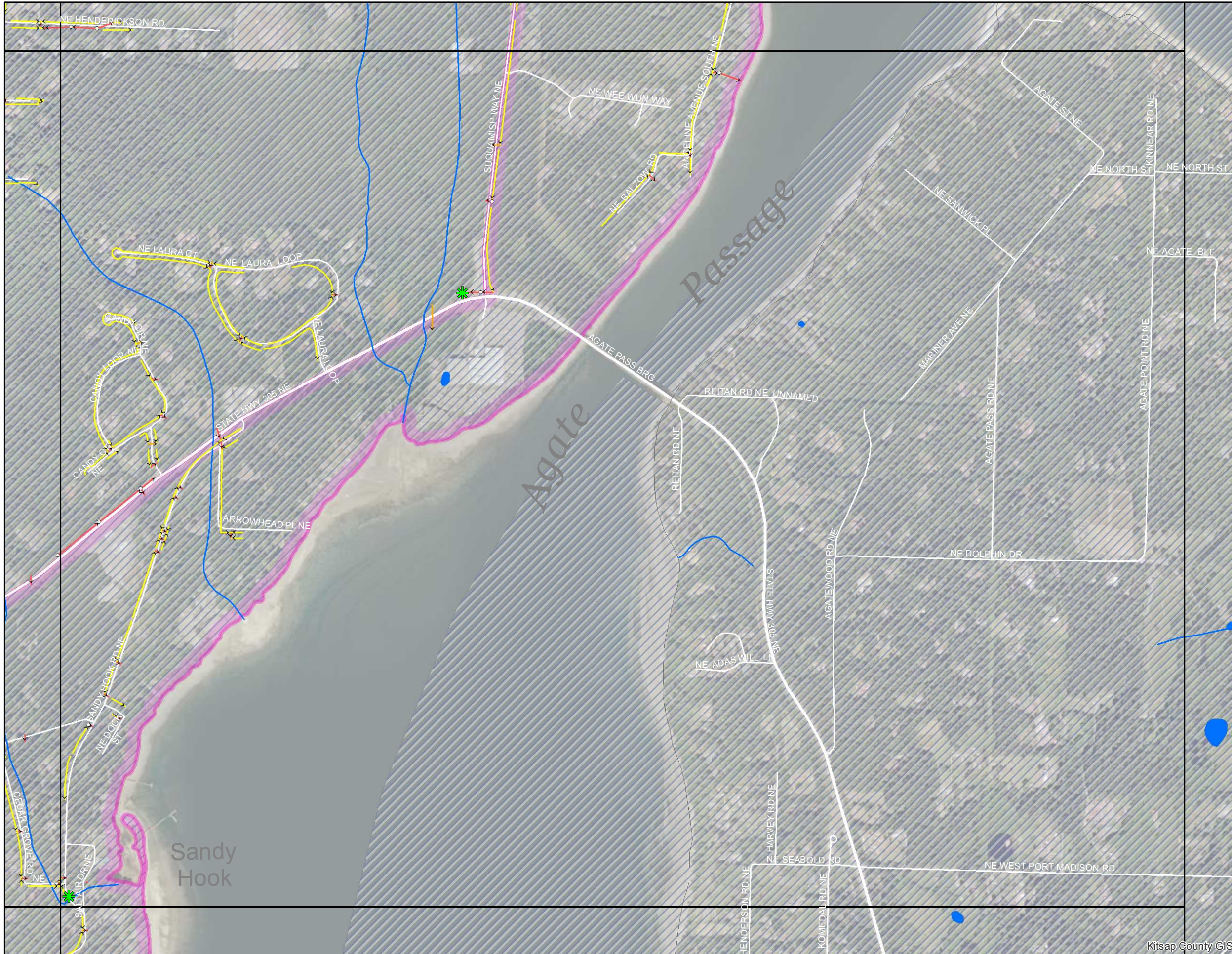


Kitsap County Public Works - Stormwater Division
 614 Division Street, MS-26A, Port Orchard, WA 98366
 Phone: (360) 337-5777 Fax: (360) 337-5678
 Product of WQP-Monitoring (MH) Dec 2014

NOTE: This map was created from existing map sources and field surveys. No warranties of any sort, including accuracy, fitness, or merchantability accompany this product. The user of this map assumes responsibility for determining its suitability for its intended use.



KITSAP COUNTY STORMWATER DRAINAGES - OUTFALLS 24" OR GREATER



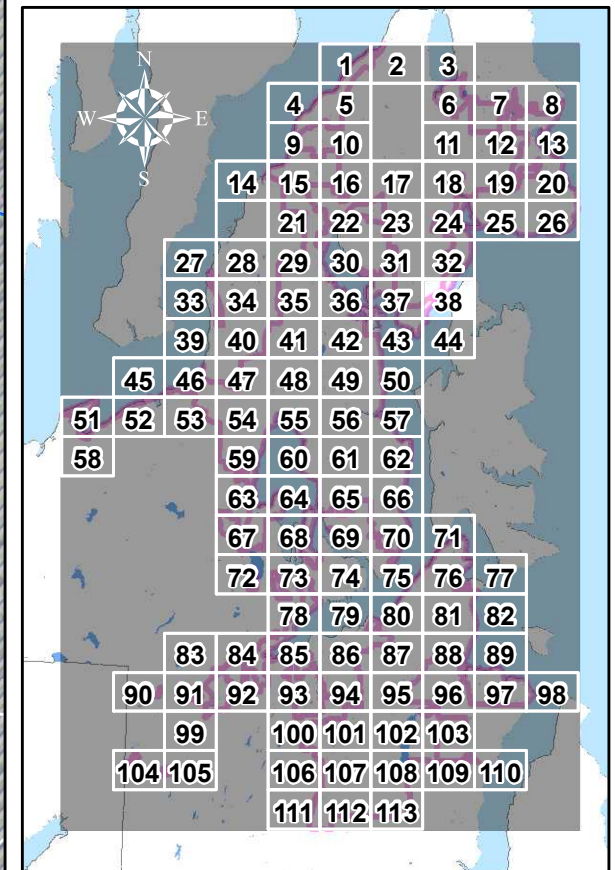
Legend

- >24" Outfall Drainage
- Ditch or Swale
- ≥12" Pipe
- Possible New Outfall
- Storm System
 - Pipe
 - Culvert
 - Ditch
 - Swale
 - Trench
 - Catchbasin
 - Storm Vault
 - Storm Pond
 - Tide Gate
- DNR Hydrology
 - DNR Stream Line
 - Island
 - Lakes
 - Wetlands
- Street Center Lines
 - Minor Road
 - Major Road
 - State Highway
- MS4 Area
 - MS4-2010 Census-Kitsap
- Non-MS4 Areas
 - Military Base
 - Reservation
 - City

0 0.05 0.1 0.2 0.3 0.4 Miles
1 inch = 0.15 miles

Kitsap County Public Works - Stormwater Division
 614 Division Street, MS-26A, Port Orchard, WA 98366
 Phone: (360) 337-5777 Fax: (360) 337-5678
 Product of WQP-Monitoring (MH) Dec 2014

NOTE: This map was created from existing map sources and field surveys. No warranties of any sort, including accuracy, fitness, or merchantability accompany this product. The user of this map assumes responsibility for determining its suitability for its intended use.

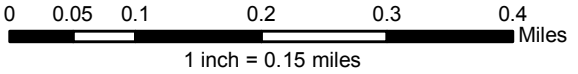


KITSAP COUNTY STORMWATER DRAINAGES - OUTFALLS 24" OR GREATER



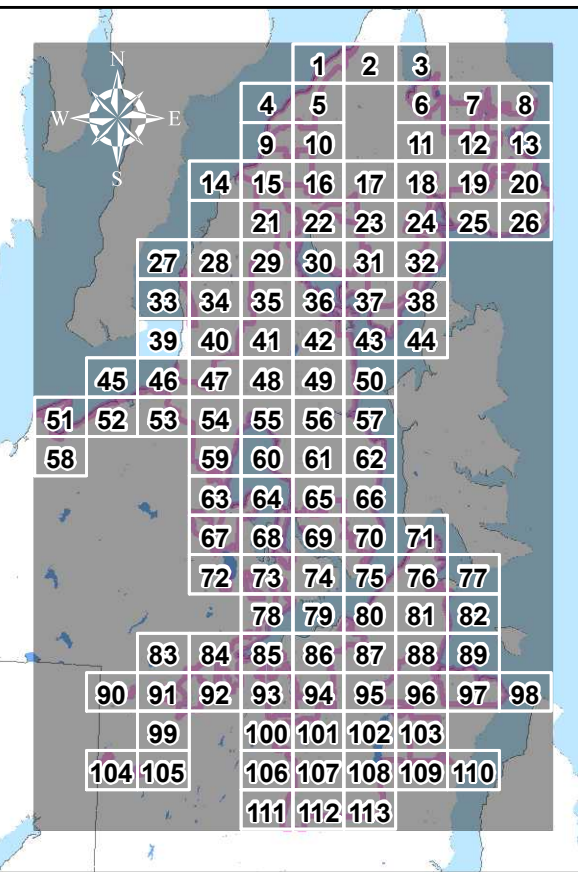
Legend

- >24" Outfall Drainage
- ~ DNR Stream Line
- ▲ Ditch or Swale
- Island
- ≥12" Pipe
- Lakes
- ✱ Possible New Outfall
- Wetlands
- Storm System**
- Pipe
- Culvert
- Ditch
- Swale
- Trench
- Catchbasin
- Storm Vault
- Storm Pond
- ⊕ Tide Gate
- Street Center Lines**
- Minor Road
- Major Road
- State Highway
- MS4 Area**
- MS4-2010 Census-Kitsap
- Non-MS4 Areas**
- Military Base
- Reservation
- City

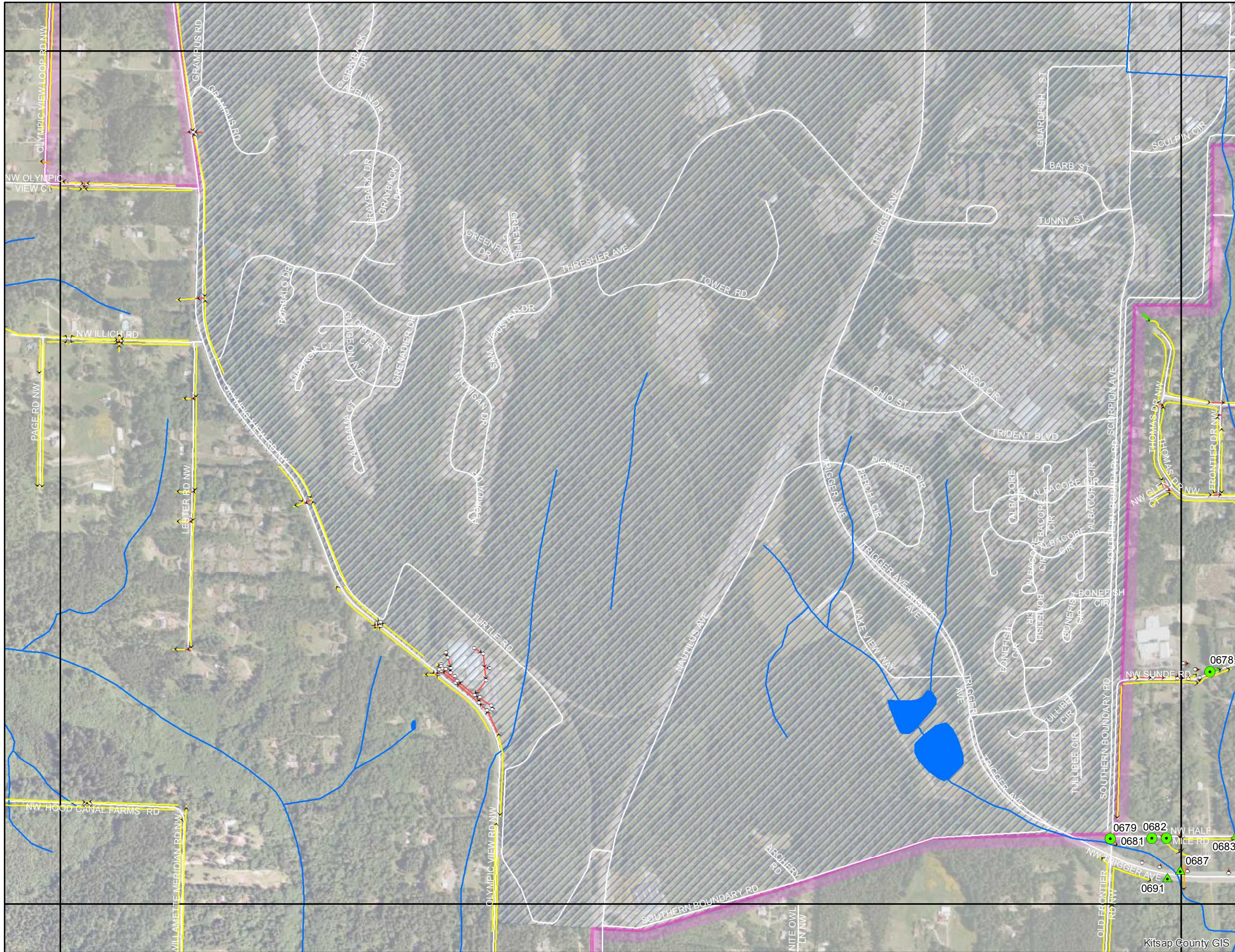


Kitsap County Public Works - Stormwater Division
 614 Division Street, MS-26A, Port Orchard, WA 98366
 Phone: (360) 337-5777 Fax: (360) 337-5678
 Product of WQP-Monitoring (MH) Dec 2014

NOTE: This map was created from existing map sources and field surveys. No warranties of any sort, including accuracy, fitness, or merchantability accompany this product. The user of this map assumes responsibility for determining its suitability for its intended use.

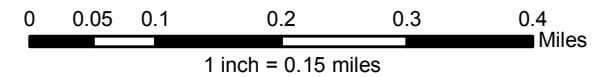


KITSAP COUNTY STORMWATER DRAINAGES - OUTFALLS 24" OR GREATER



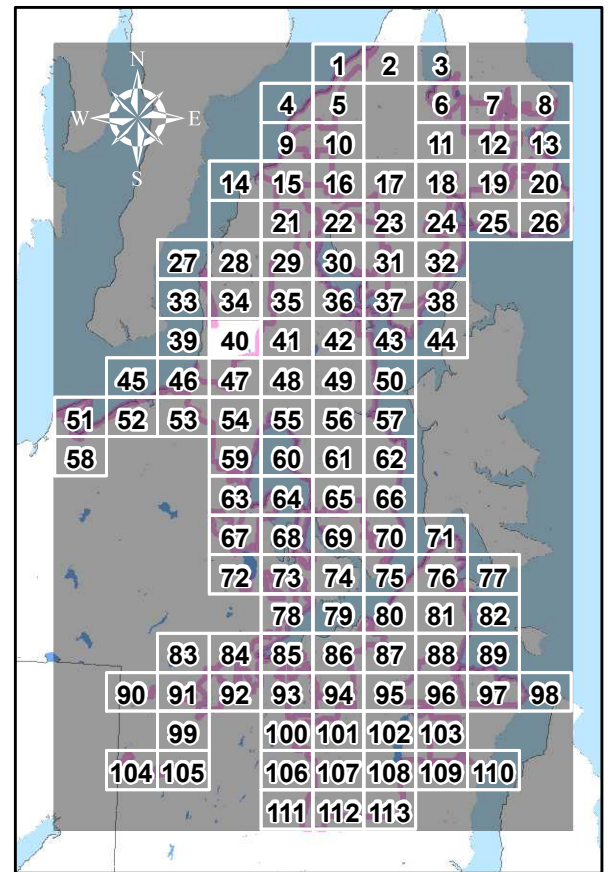
Legend

- >24" Outfall Drainage
- DNR Hydrology
- Outfalls
- ▲ Ditch or Swale
- ≥12" Pipe
- ★ Possible New Outfall
- Storm System
- Pipe
- Culvert
- Ditch
- Swale
- Trench
- Catchbasin
- ▨ Storm Vault
- ▨ Storm Pond
- ⊕ Tide Gate
- DNR Stream Line
- Island
- Lakes
- Wetlands
- Street Center Lines
- Minor Road
- Major Road
- State Highway
- MS4 Area
- MS4-2010Census-Kitsap
- Non-MS4 Areas
- Military Base
- Reservation
- City

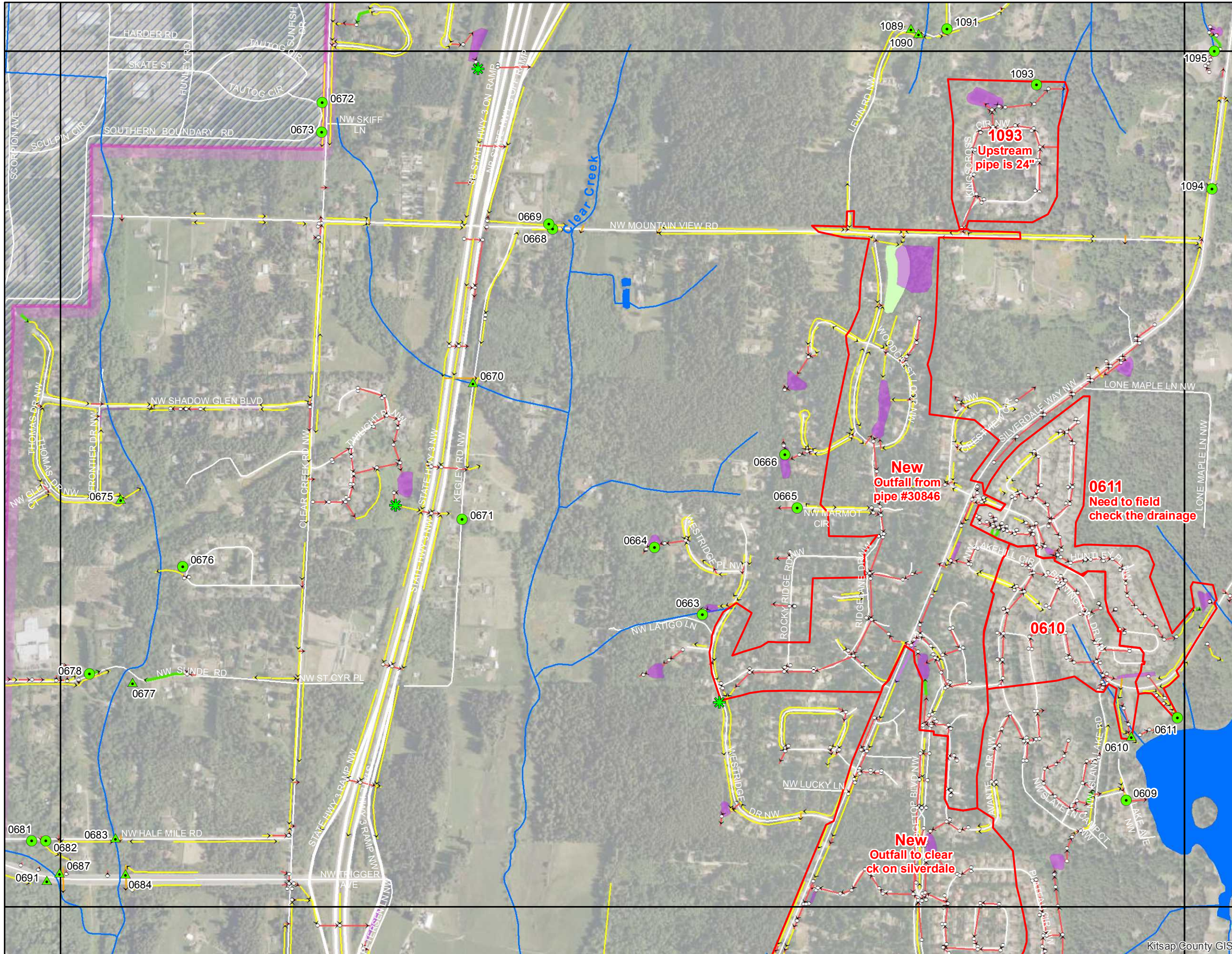


Kitsap County Public Works - Stormwater Division
 614 Division Street, MS-26A, Port Orchard, WA 98366
 Phone: (360) 337-5777 Fax: (360) 337-5678
 Product of WQP-Monitoring (MH) Dec 2014

NOTE: This map was created from existing map sources and field surveys. No warranties of any sort, including accuracy, fitness, or merchantability accompany this product. The user of this map assumes responsibility for determining its suitability for its intended use.



KITSAP COUNTY STORMWATER DRAINAGES - OUTFALLS 24" OR GREATER



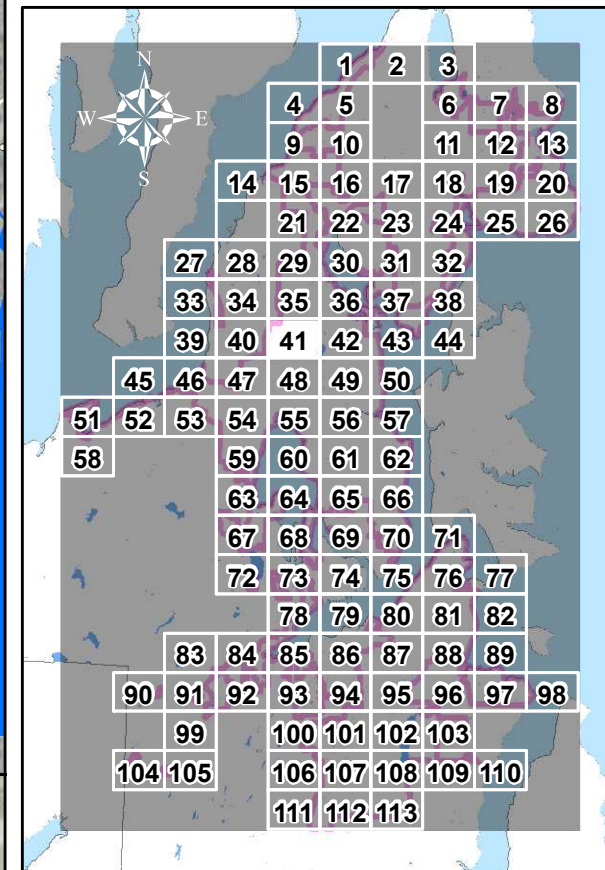
Legend

- >24" Outfall Drainage
- Ditch or Swale
- ≥12" Pipe
- Possible New Outfall
- Storm System
 - Pipe
 - Culvert
 - Ditch
 - Swale
 - Trench
 - Catchbasin
 - Storm Vault
 - Storm Pond
 - Tide Gate
- DNR Hydrology
 - DNR Stream Line
 - Island
 - Lakes
 - Wetlands
- Street Center Lines
 - Minor Road
 - Major Road
 - State Highway
- MS4 Area
 - MS4-2010 Census-Kitsap
- Non-MS4 Areas
 - Military Base
 - Reservation
 - City

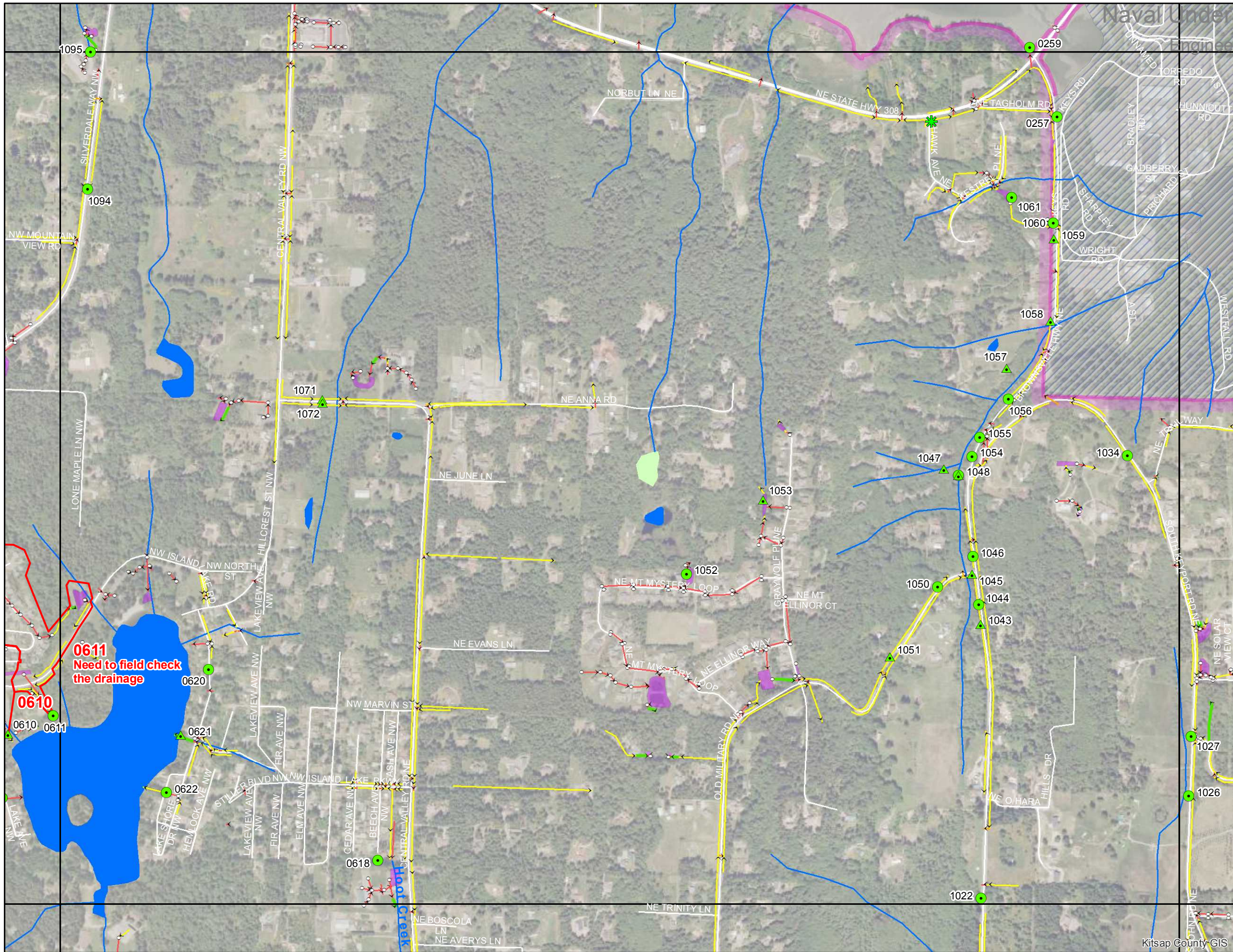
0 0.05 0.1 0.2 0.3 0.4 Miles
1 inch = 0.15 miles

Kitsap County Public Works - Stormwater Division
 614 Division Street, MS-26A, Port Orchard, WA 98366
 Phone: (360) 337-5777 Fax: (360) 337-5678
 Product of WQP-Monitoring (MH) Dec 2014

NOTE: This map was created from existing map sources and field surveys. No warranties of any sort, including accuracy, fitness, or merchantability accompany this product. The user of this map assumes responsibility for determining its suitability for its intended use.



KITSAP COUNTY STORMWATER DRAINAGES - OUTFALLS 24" OR GREATER



Legend

- >24" Outfall Drainage
- ▲ Ditch or Swale
- ≥12" Pipe
- ★ Possible New Outfall
- Pipe
- Culvert
- Ditch
- Swale
- Trench
- Catchbasin
- Storm Vault
- Storm Pond
- Tide Gate
- DNR Stream Line
- Island
- Lakes
- Wetlands
- Minor Road
- Major Road
- State Highway
- MS4-2010 Census-Kitsap
- Military Base
- Reservation
- City

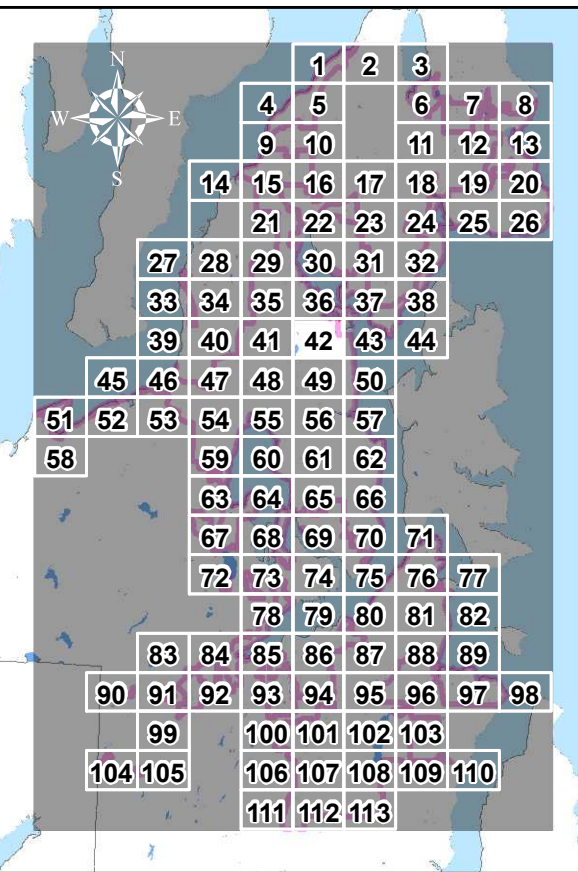
0 0.05 0.1 0.2 0.3 0.4 Miles
1 inch = 0.15 miles

Kitsap County Public Works - Stormwater Division
614 Division Street, MS-26A, Port Orchard, WA 98366
Phone: (360) 337-5777 Fax: (360) 337-5678
Product of WQP-Monitoring (MH) Dec 2014

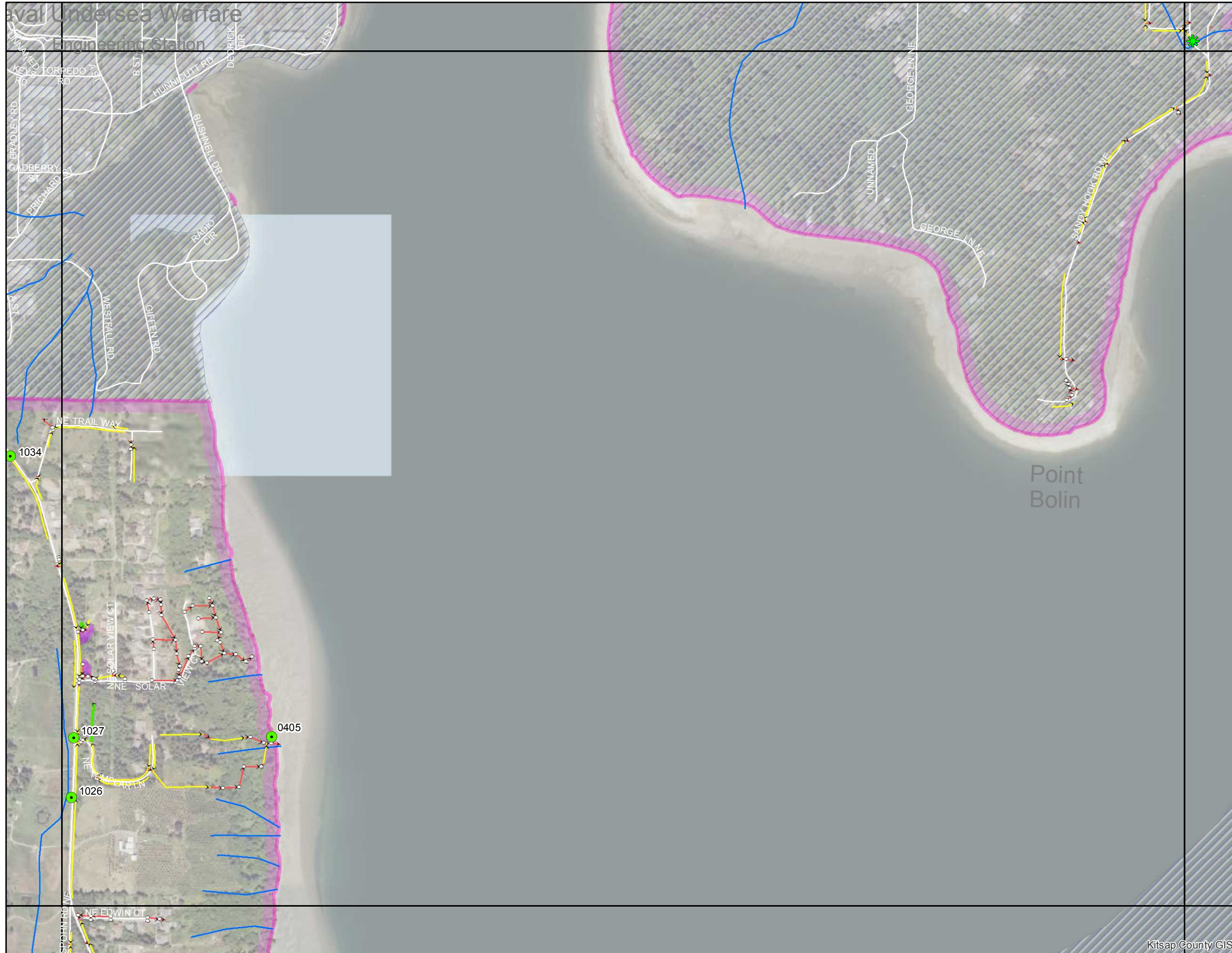
NOTE: This map was created from existing map sources and field surveys. No warranties of any sort, including accuracy, fitness, or merchantability accompany this product. The user of this map assumes responsibility for determining its suitability for its intended use.



Kitsap County Public Works

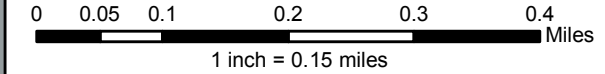


KITSAP COUNTY STORMWATER DRAINAGES - OUTFALLS 24" OR GREATER



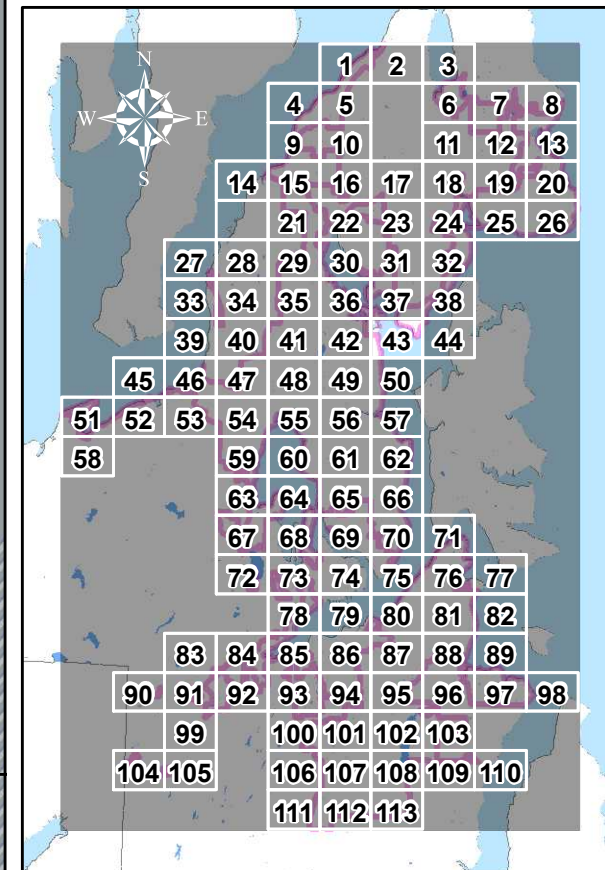
Legend

- >24" Outfall Drainage
- DNR Hydrology
- DNR Stream Line
- Outfalls**
- ▲ Ditch or Swale
- Island
- ≥12" Pipe
- Lakes
- ✱ Possible New Outfall
- Wetlands
- Storm System**
- Pipe
- Culvert
- Ditch
- Swale
- Trench
- Catchbasin
- Storm Vault
- Storm Pond
- ⊕ Tide Gate
- Street Center Lines**
- Minor Road
- Major Road
- State Highway
- MS4 Area**
- MS4-2010Census-Kitsap
- Non-MS4 Areas**
- Military Base
- Reservation
- City

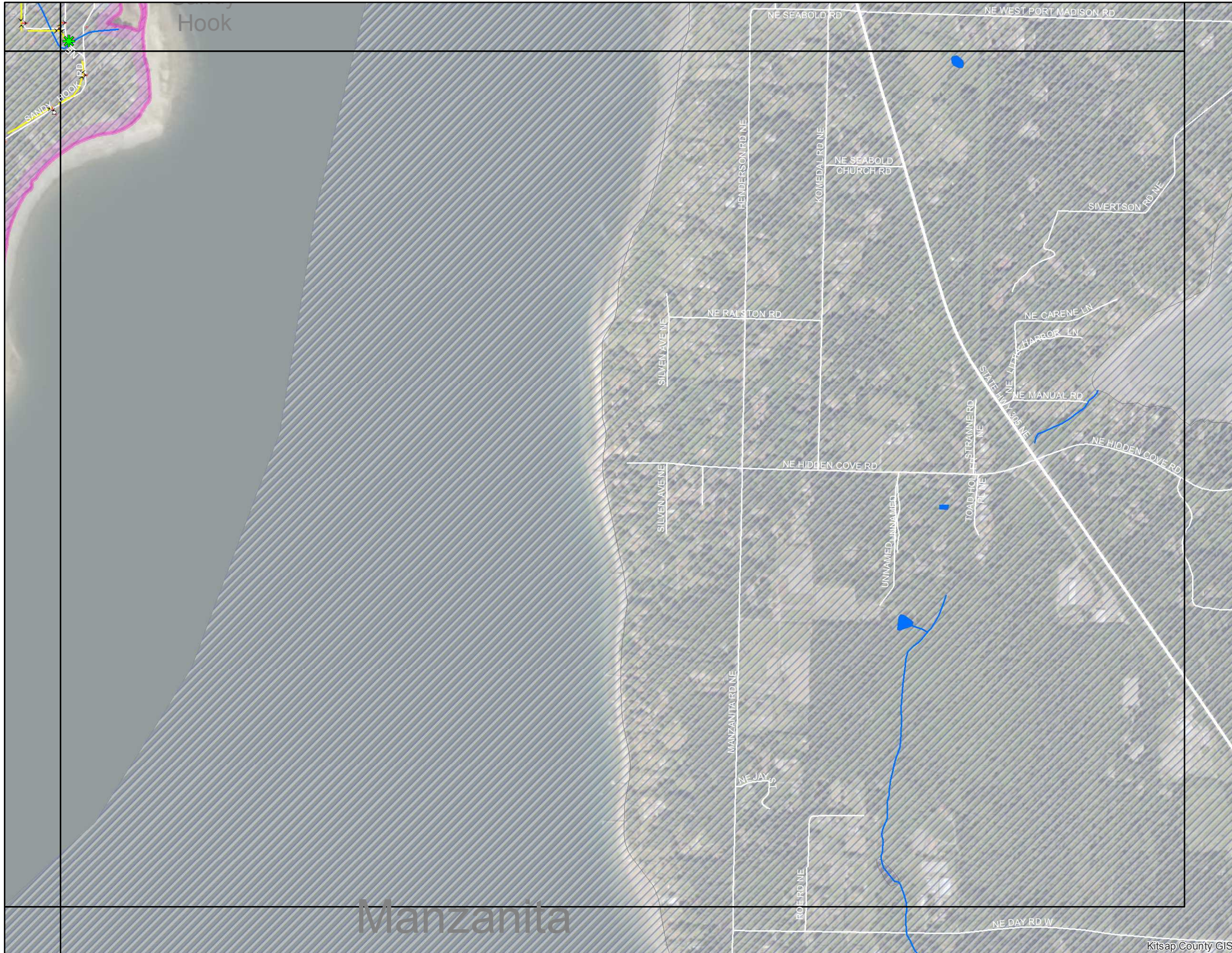


Kitsap County Public Works - Stormwater Division
 614 Division Street, MS-26A, Port Orchard, WA 98366
 Phone: (360) 337-5777 Fax: (360) 337-5678
 Product of WQP-Monitoring (MH) Dec 2014

NOTE: This map was created from existing map sources and field surveys. No warranties of any sort, including accuracy, fitness, or merchantability accompany this product. The user of this map assumes responsibility for determining its suitability for its intended use.

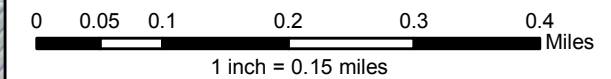


KITSAP COUNTY STORMWATER DRAINAGES - OUTFALLS 24" OR GREATER



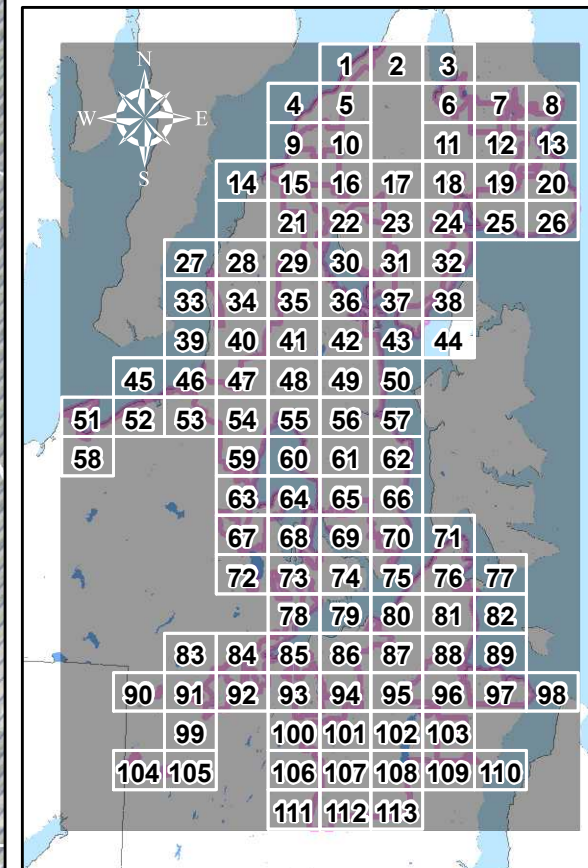
Legend

- >24" Outfall Drainage
- ▲ Ditch or Swale
- ≥12" Pipe
- ★ Possible New Outfall
- Catchbasin
- Storm Vault
- Storm Pond
- ⊕ Tide Gate
- ~ DNR Stream Line
- Island
- Lakes
- Wetlands
- Storm System**
- Pipe
- Culvert
- Ditch
- Swale
- Trench
- Street Center Lines**
- Minor Road
- Major Road
- State Highway
- MS4 Area**
- MS4-2010 Census-Kitsap
- Non-MS4 Areas**
- Military Base
- Reservation
- City



Kitsap County Public Works - Stormwater Division
 614 Division Street, MS-26A, Port Orchard, WA 98366
 Phone: (360) 337-5777 Fax: (360) 337-5678
 Product of WQP-Monitoring (MH) Dec 2014

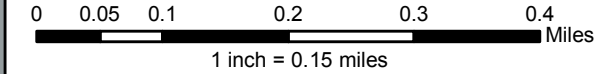
NOTE: This map was created from existing map sources and field surveys. No warranties of any sort, including accuracy, fitness, or merchantability accompany this product. The user of this map assumes responsibility for determining its suitability for its intended use.



KITSAP COUNTY STORMWATER DRAINAGES - OUTFALLS 24" OR GREATER

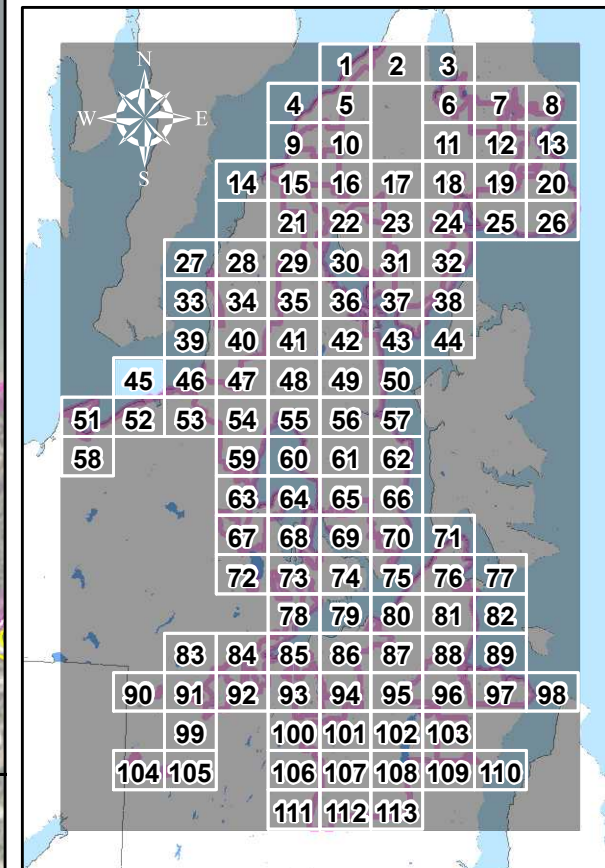
Legend

- >24" Outfall Drainage
- DNR Hydrology
- DNR Stream Line
- Outfalls**
- ▲ Ditch or Swale
- ≥12" Pipe
- ✱ Possible New Outfall
- Storm System**
- Pipe
- Culvert
- Ditch
- Swale
- Trench
- Catchbasin
- Storm Vault
- Storm Pond
- Tide Gate
- Island
- Lakes
- Wetlands
- Street Center Lines**
- Minor Road
- Major Road
- State Highway
- MS4 Area**
- MS4-2010Census-Kitsap
- Non-MS4 Areas**
- Military Base
- Reservation
- City

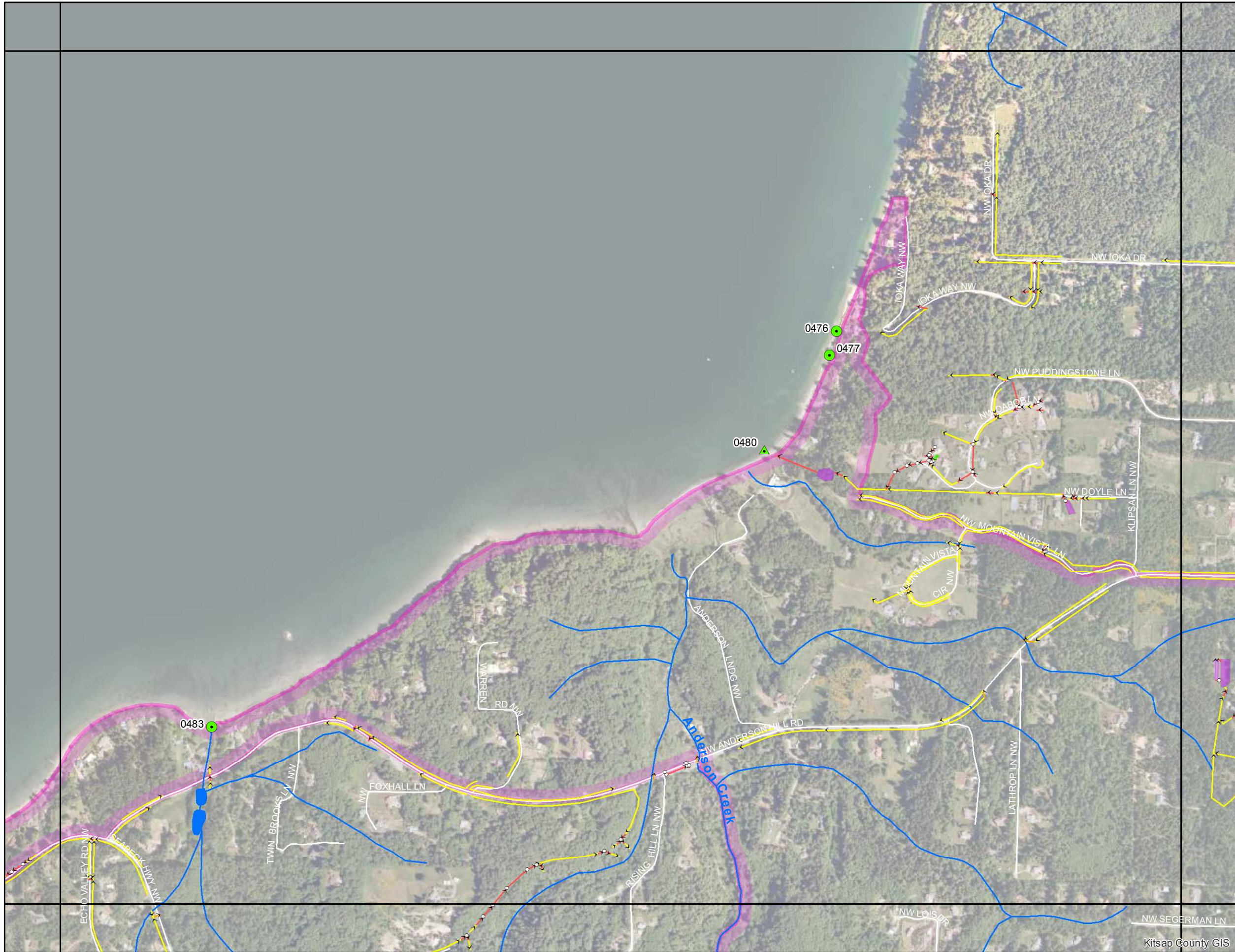


Kitsap County Public Works - Stormwater Division
 614 Division Street, MS-26A, Port Orchard, WA 98366
 Phone: (360) 337-5777 Fax: (360) 337-5678
 Product of WQP-Monitoring (MH) Dec 2014

NOTE: This map was created from existing map sources and field surveys. No warranties of any sort, including accuracy, fitness, or merchantability accompany this product. The user of this map assumes responsibility for determining its suitability for its intended use.



KITSAP COUNTY STORMWATER DRAINAGES - OUTFALLS 24" OR GREATER



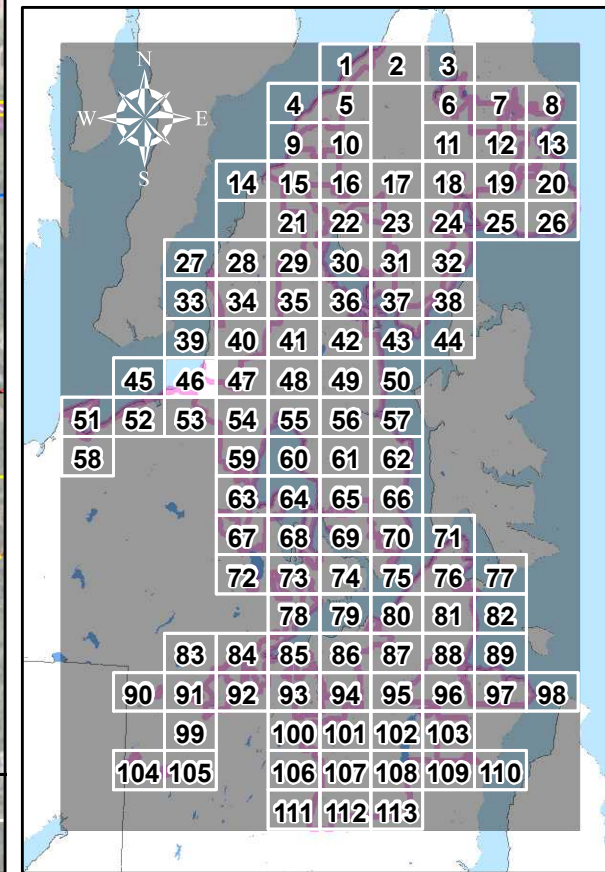
Legend

- >24" Outfall Drainage
- Outfalls
 - Ditch or Swale
 - ≥12" Pipe
 - Possible New Outfall
- Storm System
 - Pipe
 - Culvert
 - Ditch
 - Swale
 - Trench
 - Catchbasin
 - Storm Vault
 - Storm Pond
 - Tide Gate
- DNR Hydrology
 - DNR Stream Line
 - Island
 - Lakes
 - Wetlands
- Street Center Lines
 - Minor Road
 - Major Road
 - State Highway
- MS4 Area
 - MS4-2010Census-Kitsap
- Non-MS4 Areas
 - Military Base
 - Reservation
 - City

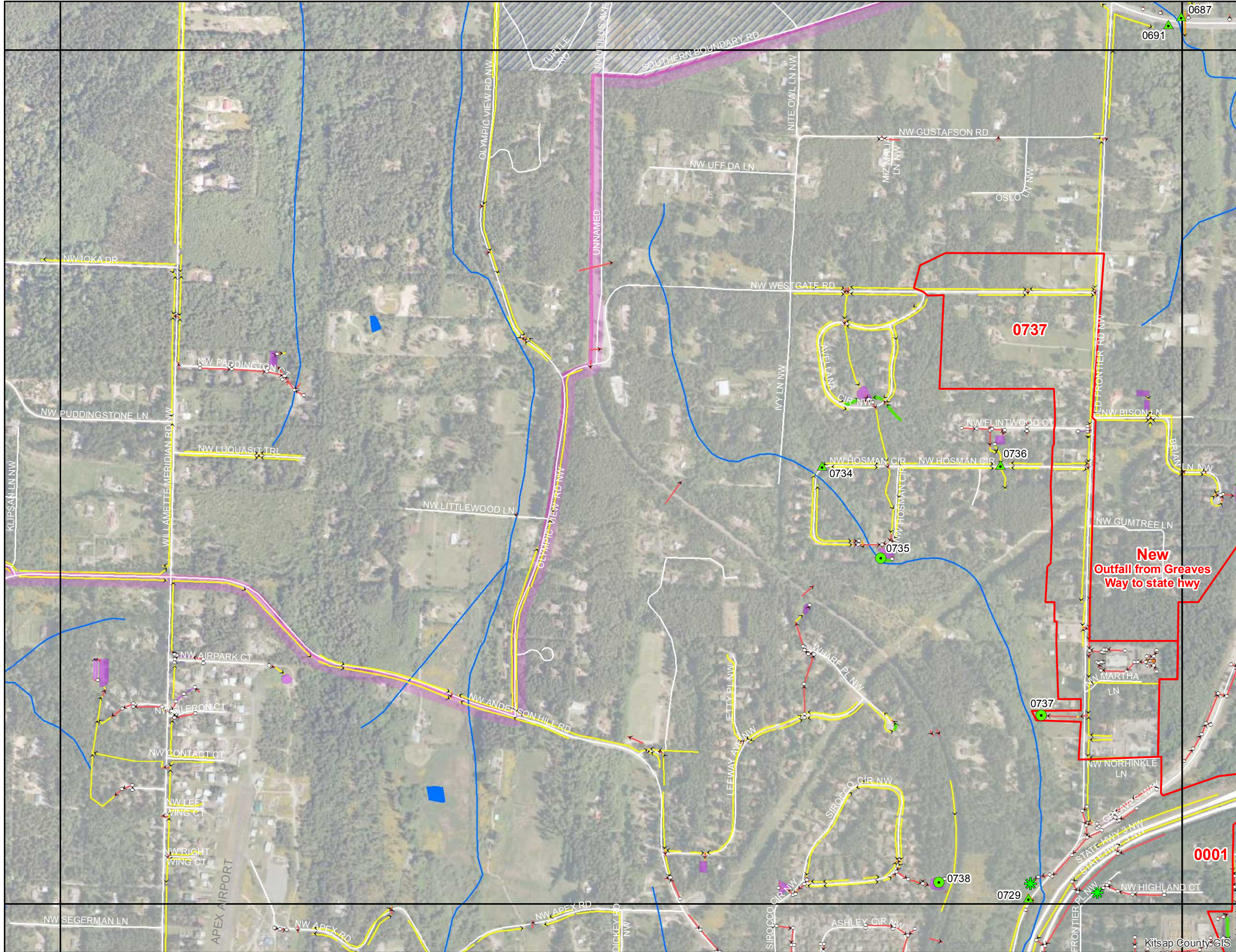
0 0.05 0.1 0.2 0.3 0.4 Miles
1 inch = 0.15 miles

Kitsap County Public Works - Stormwater Division
 614 Division Street, MS-26A, Port Orchard, WA 98366
 Phone: (360) 337-5777 Fax: (360) 337-5678
 Product of WQP-Monitoring (MH) Dec 2014

NOTE: This map was created from existing map sources and field surveys. No warranties of any sort, including accuracy, fitness, or merchantability accompany this product. The user of this map assumes responsibility for determining its suitability for its intended use.

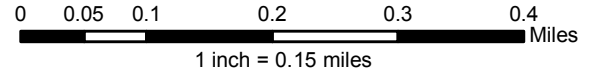


KITSAP COUNTY STORMWATER DRAINAGES - OUTFALLS 24" OR GREATER



Legend

- >24" Outfall Drainage
- ~ DNR Stream Line
- ▲ Ditch or Swale
- Island
- ≥12" Pipe
- Lakes
- ✱ Possible New Outfall
- Wetlands
- Storm System**
- Pipe
- Culvert
- Ditch
- Swale
- Trench
- Catchbasin
- Storm Vault
- Storm Pond
- ⊕ Tide Gate
- Street Center Lines**
- Minor Road
- Major Road
- State Highway
- MS4 Area**
- MS4-2010Census-Kitsap
- Non-MS4 Areas**
- Military Base
- Reservation
- City

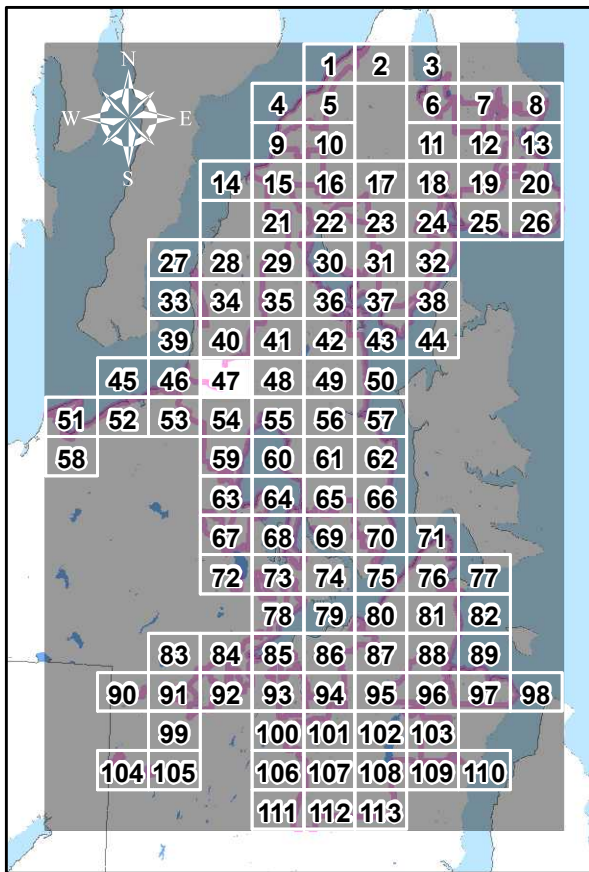


Kitsap County Public Works - Stormwater Division
 614 Division Street, MS-26A, Port Orchard, WA 98366
 Phone: (360) 337-5777 Fax: (360) 337-5678
 Product of WQP-Monitoring (MH) Dec 2014

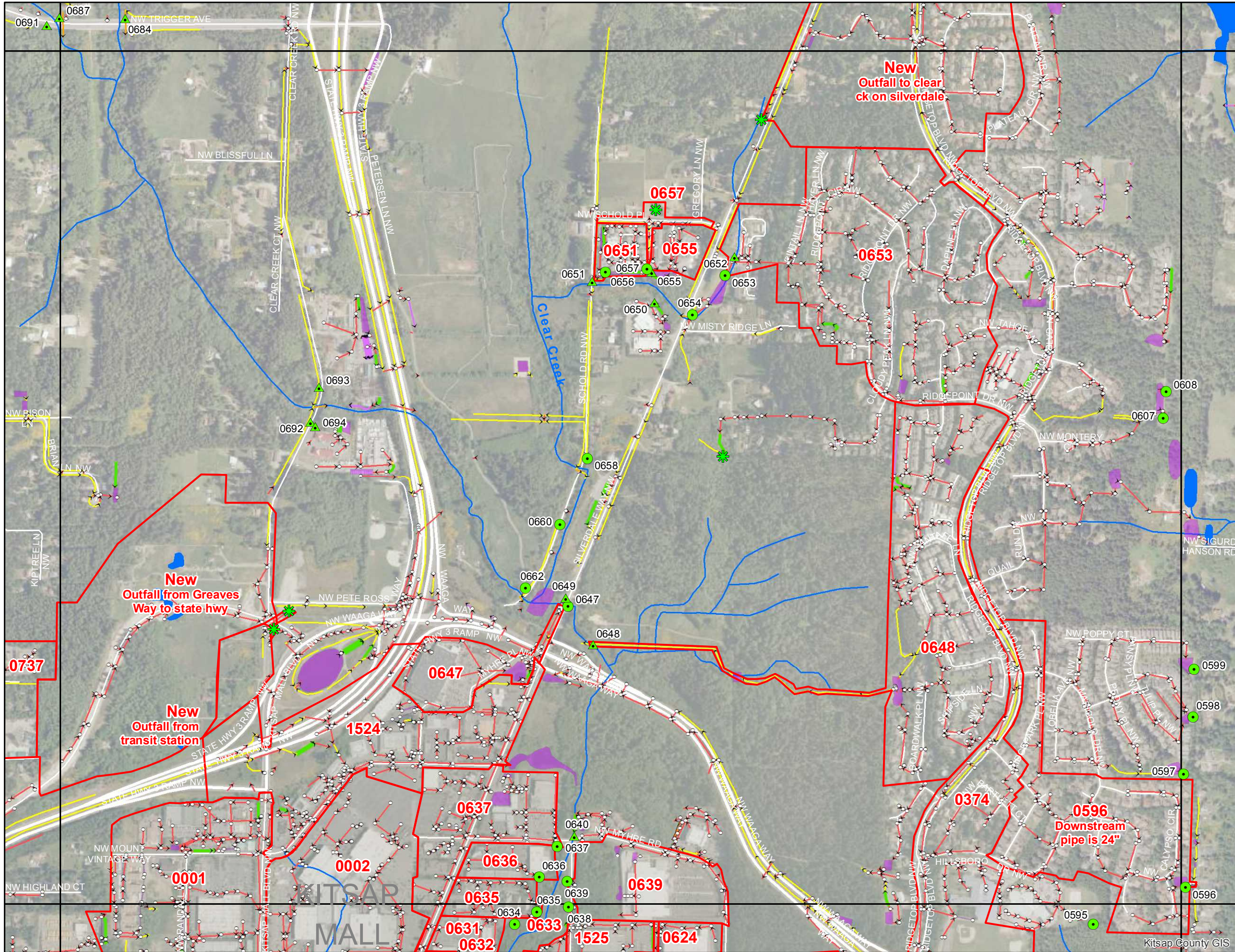
NOTE: This map was created from existing map sources and field surveys. No warranties of any sort, including accuracy, fitness, or merchantability accompany this product. The user of this map assumes responsibility for determining its suitability for its intended use.



Kitsap County Public Works

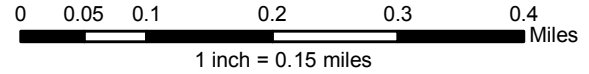


KITSAP COUNTY STORMWATER DRAINAGES - OUTFALLS 24" OR GREATER



Legend

- >24" Outfall Drainage
- ~ DNR Stream Line
- ▲ Ditch or Swale
- Island
- ≥12" Pipe
- Lakes
- ✱ Possible New Outfall
- Wetlands
- Storm System**
- Pipe
- Culvert
- Ditch
- Swale
- Trench
- Catchbasin
- Storm Vault
- Storm Pond
- Tide Gate
- Street Center Lines**
- Minor Road
- Major Road
- State Highway
- MS4 Area**
- MS4-2010 Census-Kitsap
- Non-MS4 Areas**
- Military Base
- Reservation
- City

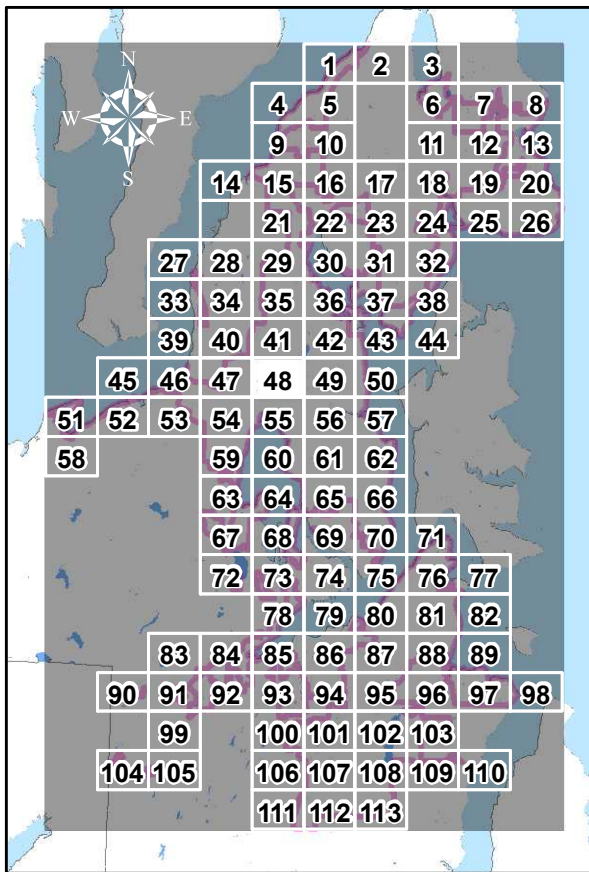


Kitsap County Public Works - Stormwater Division
 614 Division Street, MS-26A, Port Orchard, WA 98366
 Phone: (360) 337-5777 Fax: (360) 337-5678
 Product of WQP-Monitoring (MH) Dec 2014

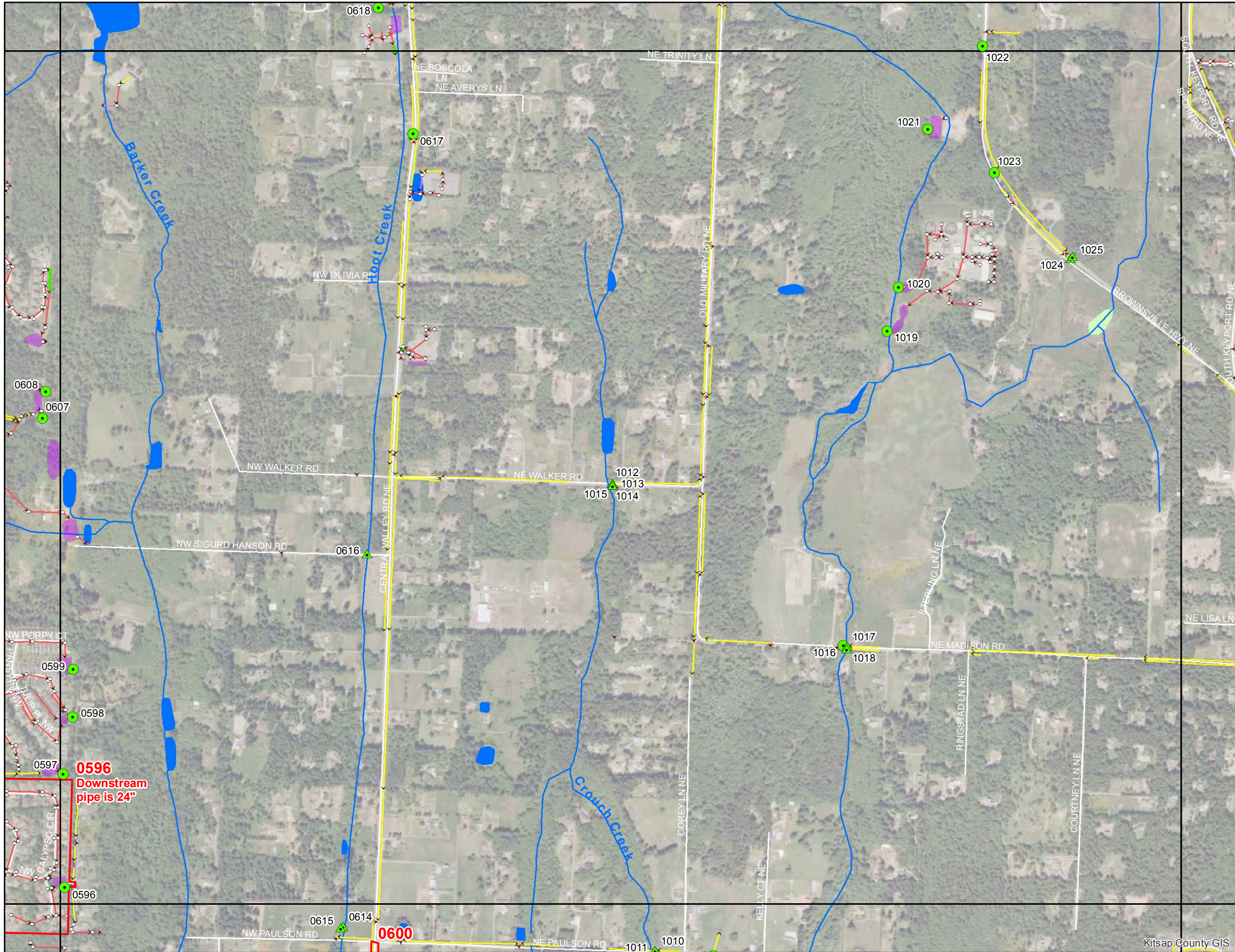
NOTE: This map was created from existing map sources and field surveys. No warranties of any sort, including accuracy, fitness, or merchantability accompany this product. The user of this map assumes responsibility for determining its suitability for its intended use.



Kitsap County Public Works

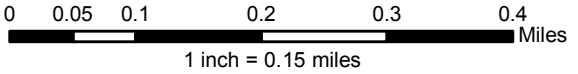


KITSAP COUNTY STORMWATER DRAINAGES - OUTFALLS 24" OR GREATER



Legend

- >24" Outfall Drainage
- ▲ Ditch or Swale
- ≥12" Pipe
- ✱ Possible New Outfall
- Pipe
- Culvert
- Ditch
- Swale
- Trench
- Catchbasin
- Storm Vault
- Storm Pond
- ⊕ Tide Gate
- DNR Stream Line
- Island
- Lakes
- Wetlands
- Minor Road
- Major Road
- State Highway
- MS4-2010 Census-Kitsap
- Military Base
- Reservation
- City

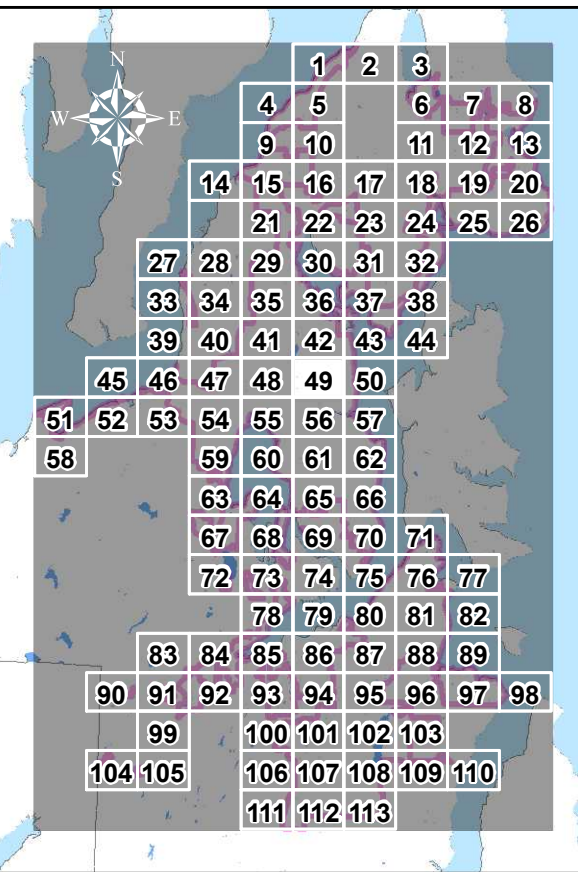


Kitsap County Public Works - Stormwater Division
 614 Division Street, MS-26A, Port Orchard, WA 98366
 Phone: (360) 337-5777 Fax: (360) 337-5678
 Product of WQP-Monitoring (MH) Dec 2014

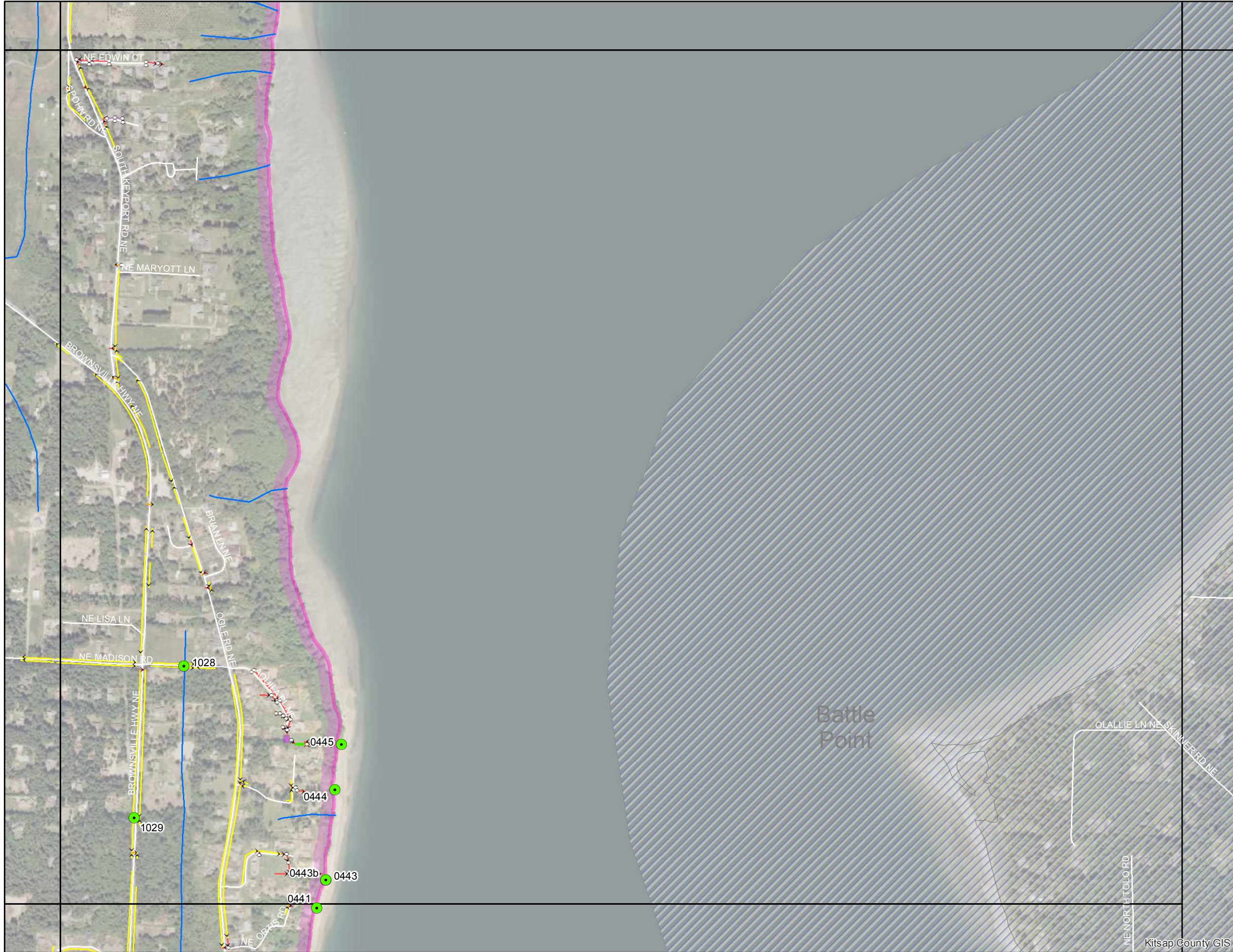
NOTE: This map was created from existing map sources and field surveys. No warranties of any sort, including accuracy, fitness, or merchantability accompany this product. The user of this map assumes responsibility for determining its suitability for its intended use.



Kitsap County Public Works



KITSAP COUNTY STORMWATER DRAINAGES - OUTFALLS 24" OR GREATER



Legend

>24" Outfall Drainage (Red outline)

Outfalls

- ▲ Ditch or Swale
- ≥12" Pipe
- ✱ Possible New Outfall

Storm System

- Pipe
- Culvert
- Ditch
- Swale
- Trench
- Catchbasin
- ▨ Storm Vault
- ▨ Storm Pond
- ⊕ Tide Gate

DNR Hydrology

- ~ DNR Stream Line
- Island
- Lakes
- Wetlands

Street Center Lines

- ▬ Minor Road
- ▬ Major Road
- ▬ State Highway

MS4 Area

- ▭ MS4-2010Census-Kitsap

Non-MS4 Areas

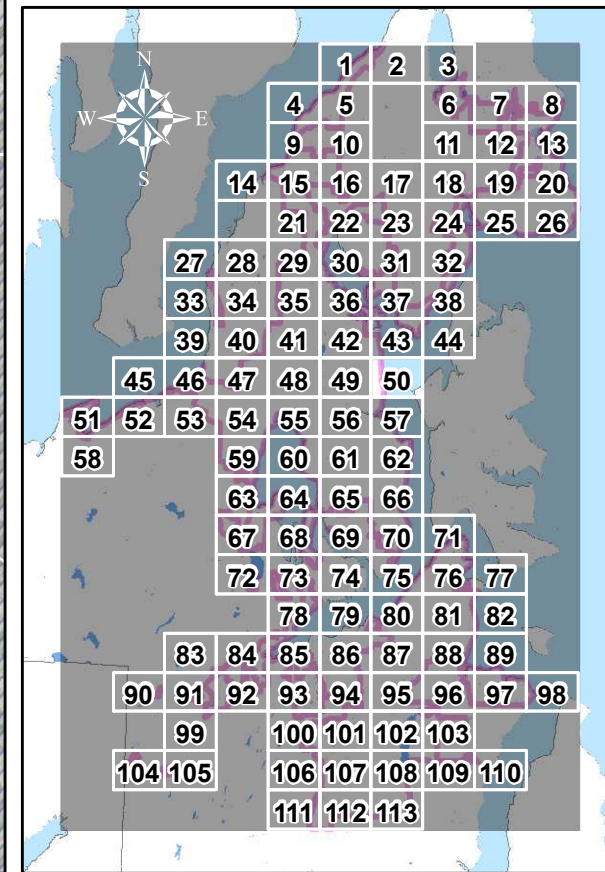
- ▨ Military Base
- ▨ Reservation
- ▨ City

0 0.05 0.1 0.2 0.3 0.4 Miles

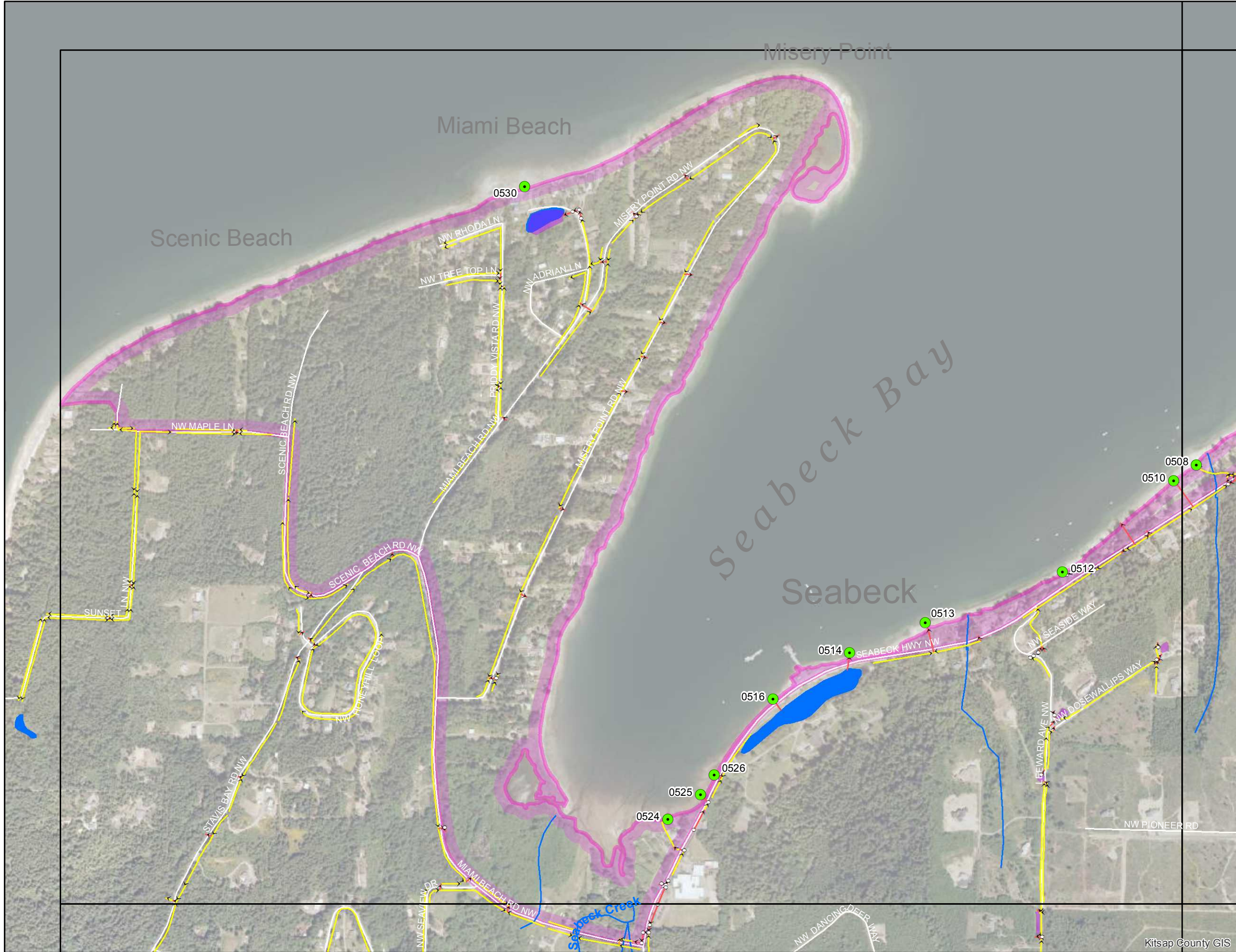
1 inch = 0.15 miles

Kitsap County Public Works - Stormwater Division
 614 Division Street, MS-26A, Port Orchard, WA 98366
 Phone: (360) 337-5777 Fax: (360) 337-5678
 Product of WQP-Monitoring (MH) Dec 2014

NOTE: This map was created from existing map sources and field surveys. No warranties of any sort, including accuracy, fitness, or merchantability accompany this product. The user of this map assumes responsibility for determining its suitability for its intended use.



KITSAP COUNTY STORMWATER DRAINAGES - OUTFALLS 24" OR GREATER



Legend

- >24" Outfall Drainage
- DNR Hydrology
- DNR Stream Line
- Island
- Lakes
- Wetlands
- Street Center Lines
- Minor Road
- Major Road
- State Highway
- MS4 Area
- MS4-2010 Census-Kitsap
- Non-MS4 Areas
- Military Base
- Reservation
- City

Outfalls

- Ditch or Swale
- ≥12" Pipe
- Possible New Outfall

Storm System

- Pipe
- Culvert
- Ditch
- Swale
- Trench
- Catchbasin
- Storm Vault
- Storm Pond
- Tide Gate

Scale

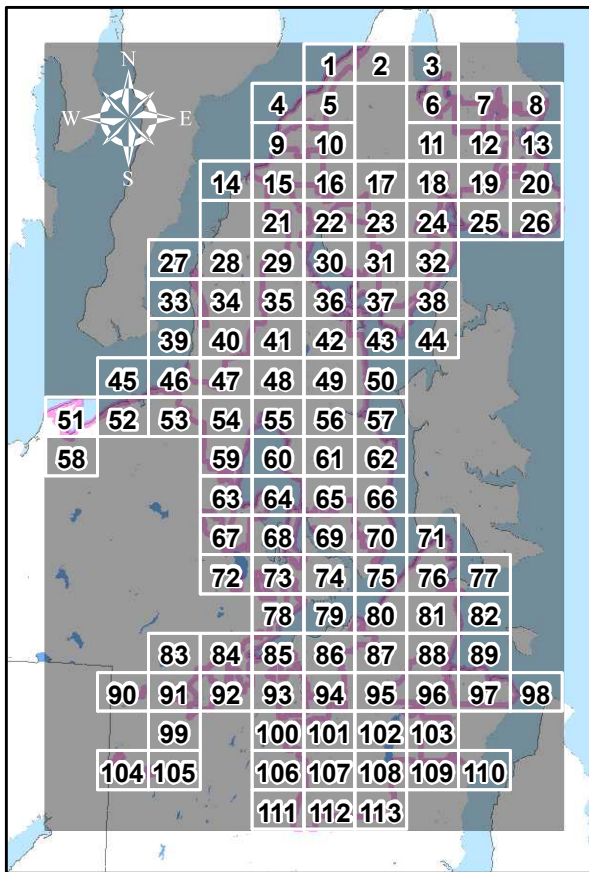
0 0.05 0.1 0.2 0.3 0.4 Miles

1 inch = 0.15 miles

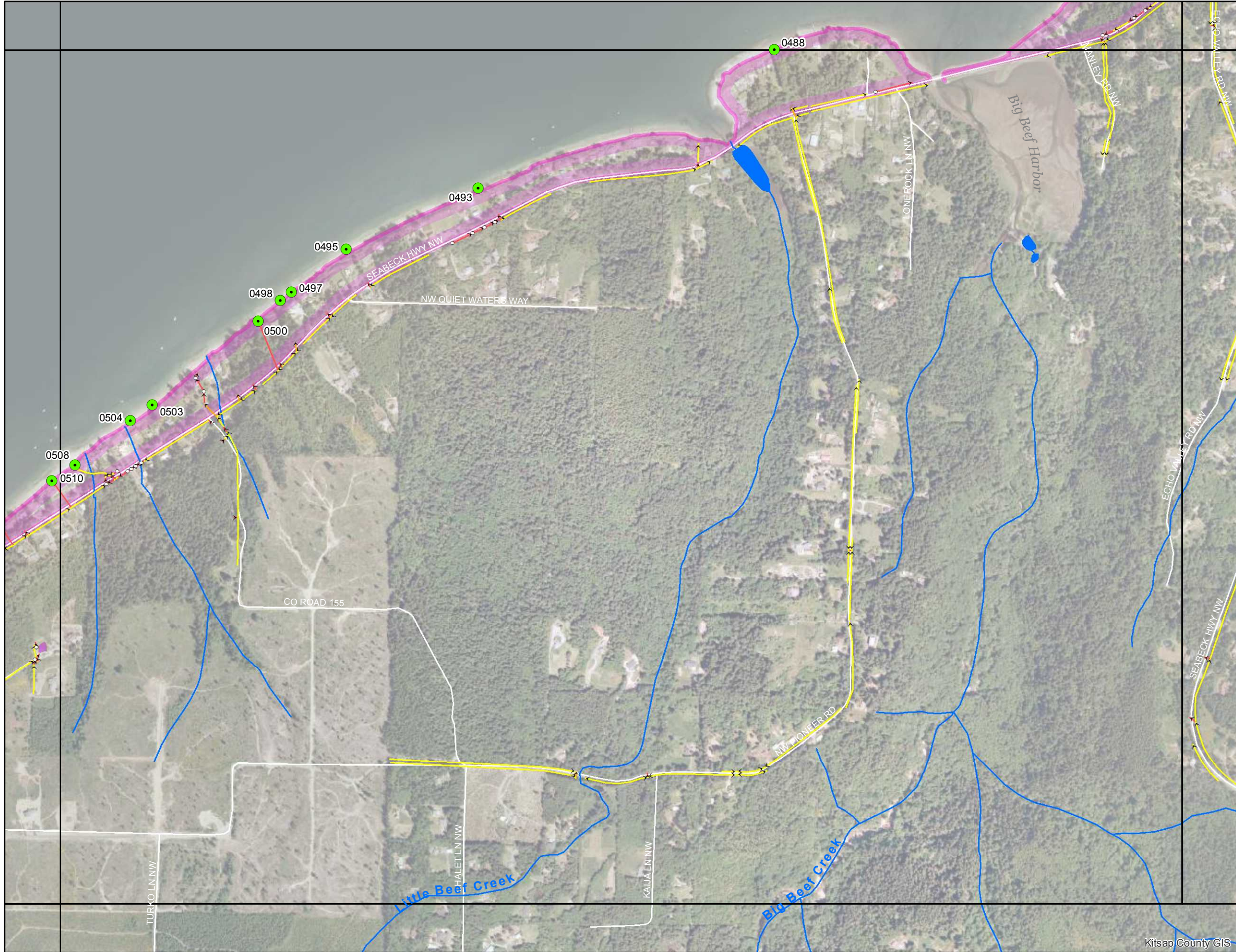
Kitsap County Public Works - Stormwater Division
 614 Division Street, MS-26A, Port Orchard, WA 98366
 Phone: (360) 337-5777 Fax: (360) 337-5678
 Product of WQP-Monitoring (MH) Dec 2014

NOTE: This map was created from existing map sources and field surveys. No warranties of any sort, including accuracy, fitness, or merchantability accompany this product. The user of this map assumes responsibility for determining its suitability for its intended use.

Kitsap County Public Works

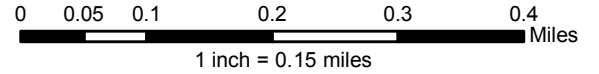


KITSAP COUNTY STORMWATER DRAINAGES - OUTFALLS 24" OR GREATER



Legend

- >24" Outfall Drainage
- ▲ Ditch or Swale
- ≥12" Pipe
- ✱ Possible New Outfall
- Pipe
- Culvert
- Ditch
- Swale
- Trench
- Catchbasin
- Storm Vault
- Storm Pond
- Tide Gate
- ~ DNR Stream Line
- Island
- Lakes
- Wetlands
- Minor Road
- Major Road
- State Highway
- MS4-2010 Census-Kitsap
- Military Base
- Reservation
- City

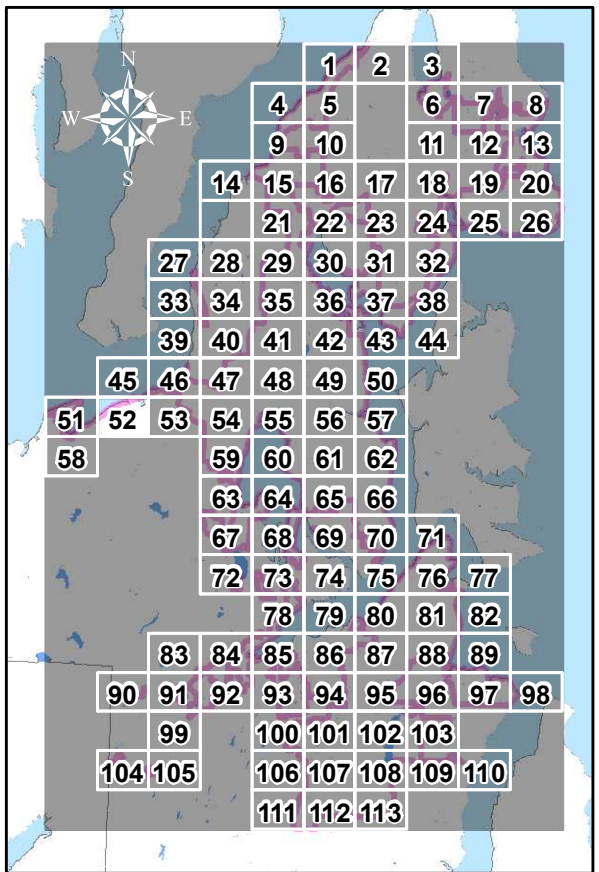


Kitsap County Public Works - Stormwater Division
 614 Division Street, MS-26A, Port Orchard, WA 98366
 Phone: (360) 337-5777 Fax: (360) 337-5678
 Product of WQP-Monitoring (MH) Dec 2014

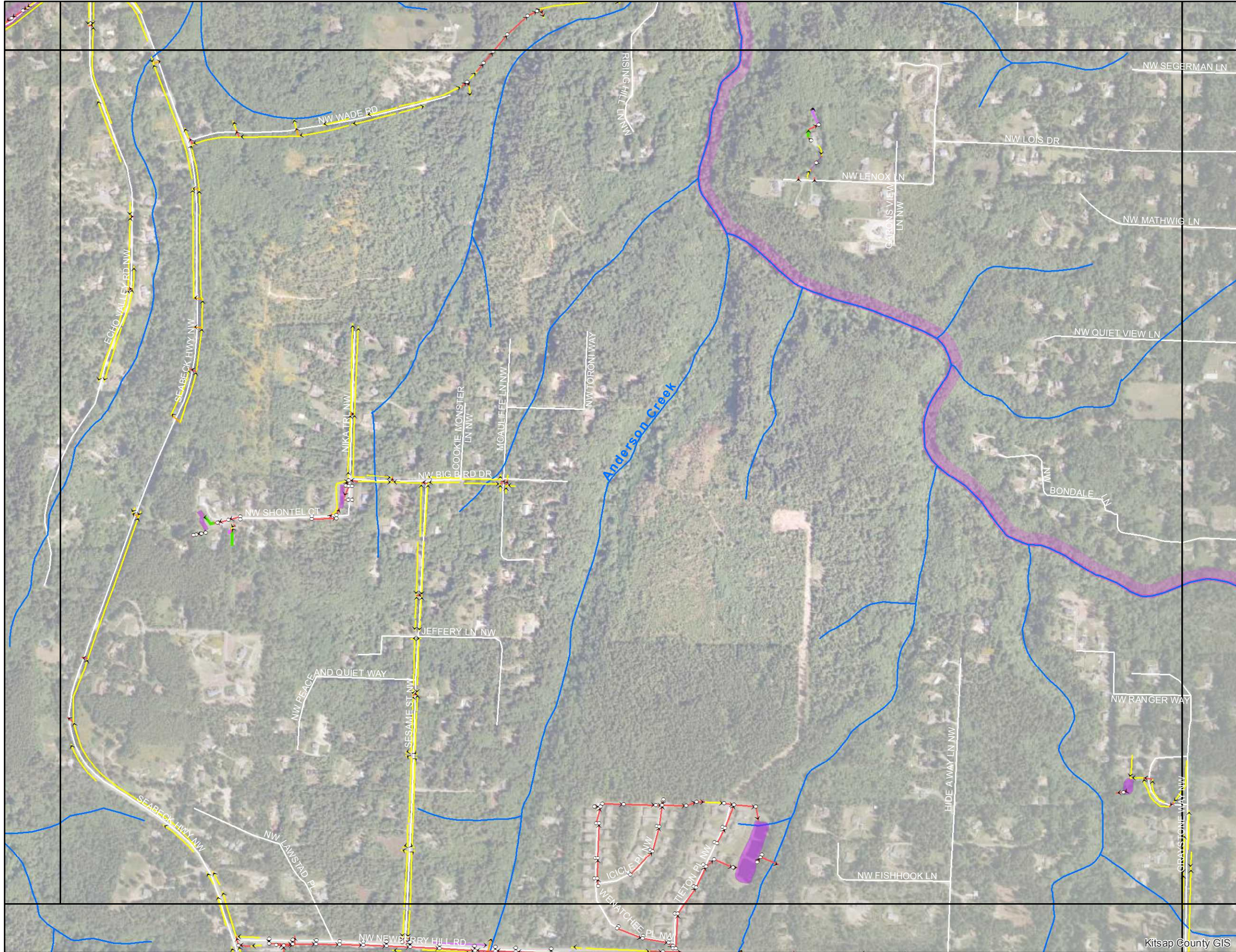
NOTE: This map was created from existing map sources and field surveys. No warranties of any sort, including accuracy, fitness, or merchantability accompany this product. The user of this map assumes responsibility for determining its suitability for its intended use.



Kitsap County Public Works

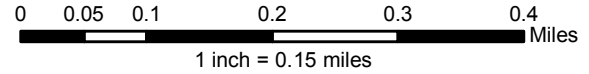


KITSAP COUNTY STORMWATER DRAINAGES - OUTFALLS 24" OR GREATER



Legend

- >24" Outfall Drainage
- ~ DNR Stream Line
- ▲ Ditch or Swale
- Island
- ≥12" Pipe
- Lakes
- ★ Possible New Outfall
- Wetlands
- Storm System**
- Pipe
- Culvert
- Ditch
- Swale
- Trench
- Catchbasin
- Storm Vault
- Storm Pond
- Tide Gate
- Street Center Lines**
- Minor Road
- Major Road
- State Highway
- MS4 Area**
- MS4-2010Census-Kitsap
- Non-MS4 Areas**
- Military Base
- Reservation
- City

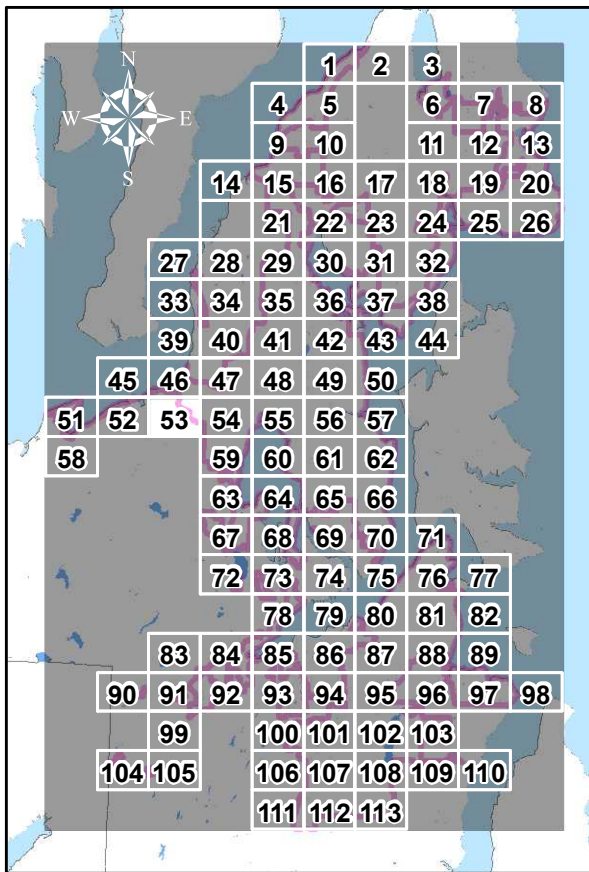


Kitsap County Public Works - Stormwater Division
 614 Division Street, MS-26A, Port Orchard, WA 98366
 Phone: (360) 337-5777 Fax: (360) 337-5678
 Product of WQP-Monitoring (MH) Dec 2014

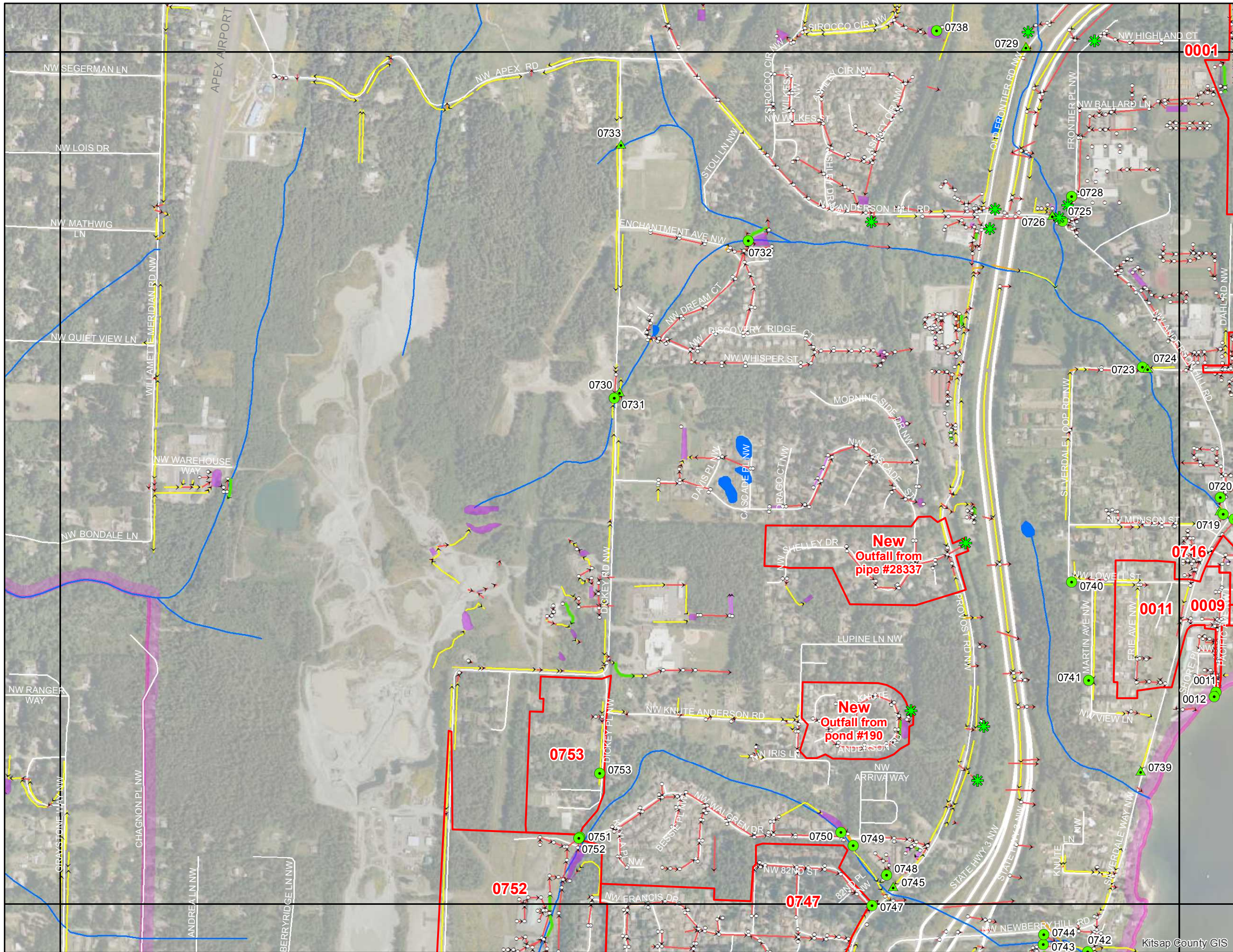
NOTE: This map was created from existing map sources and field surveys. No warranties of any sort, including accuracy, fitness, or merchantability accompany this product. The user of this map assumes responsibility for determining its suitability for its intended use.



Kitsap County Public Works

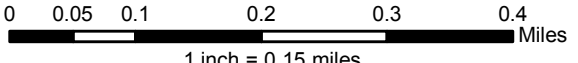


KITSAP COUNTY STORMWATER DRAINAGES - OUTFALLS 24" OR GREATER



Legend

- >24" Outfall Drainage
- ~ DNR Stream Line
- ▲ Ditch or Swale
- Island
- ≥12" Pipe
- Lakes
- ✱ Possible New Outfall
- Wetlands
- Pipe
- Culvert
- Ditch
- Swale
- Trench
- Catchbasin
- Storm Vault
- Storm Pond
- ⊕ Tide Gate
- Minor Road
- Major Road
- State Highway
- MS4-2010 Census-Kitsap
- Military Base
- Reservation
- City

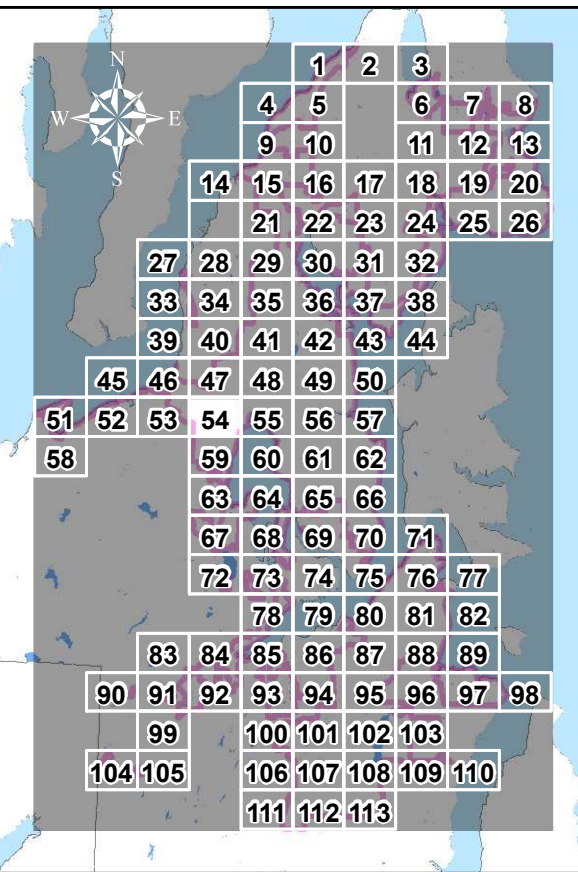


Kitsap County Public Works - Stormwater Division
 614 Division Street, MS-26A, Port Orchard, WA 98366
 Phone: (360) 337-5777 Fax: (360) 337-5678
 Product of WQP-Monitoring (MH) Dec 2014

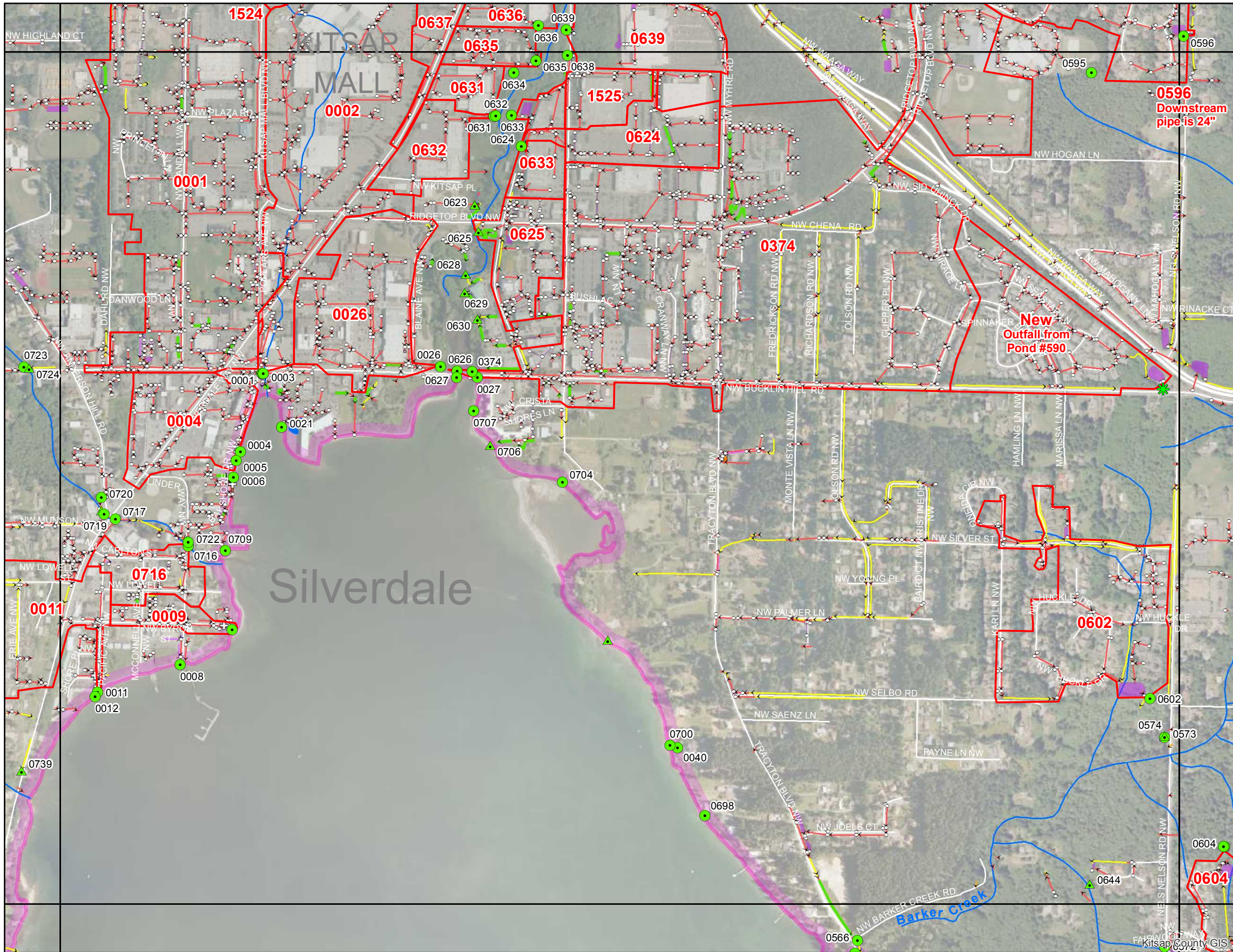
NOTE: This map was created from existing map sources and field surveys. No warranties of any sort, including accuracy, fitness, or merchantability accompany this product. The user of this map assumes responsibility for determining its suitability for its intended use.



Kitsap County Public Works

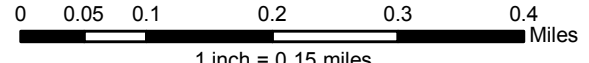


KITSAP COUNTY STORMWATER DRAINAGES - OUTFALLS 24" OR GREATER



Legend

- >24" Outfall Drainage
- ~ DNR Stream Line
- ▲ Ditch or Swale
- Island
- ≥12" Pipe
- Lakes
- ✱ Possible New Outfall
- Wetlands
- Storm System**
- Pipe
- Culvert
- Ditch
- Swale
- Trench
- Catchbasin
- Storm Vault
- Storm Pond
- + Tide Gate
- Street Center Lines**
- Minor Road
- Major Road
- State Highway
- MS4 Area**
- MS4-2010 Census-Kitsap
- Non-MS4 Areas**
- Military Base
- Reservation
- City

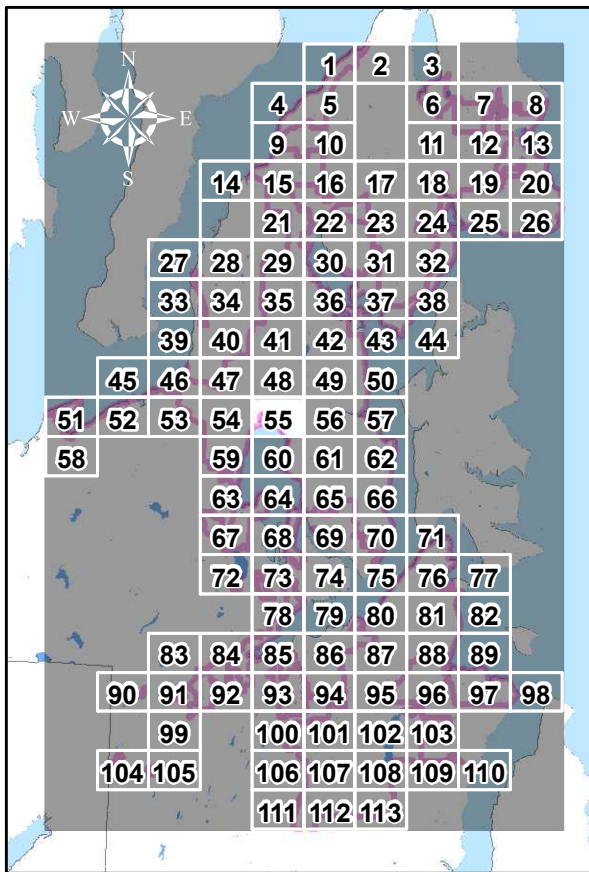


Kitsap County Public Works - Stormwater Division
 614 Division Street, MS-26A, Port Orchard, WA 98366
 Phone: (360) 337-5777 Fax: (360) 337-5678
 Product of WQP-Monitoring (MH) Dec 2014

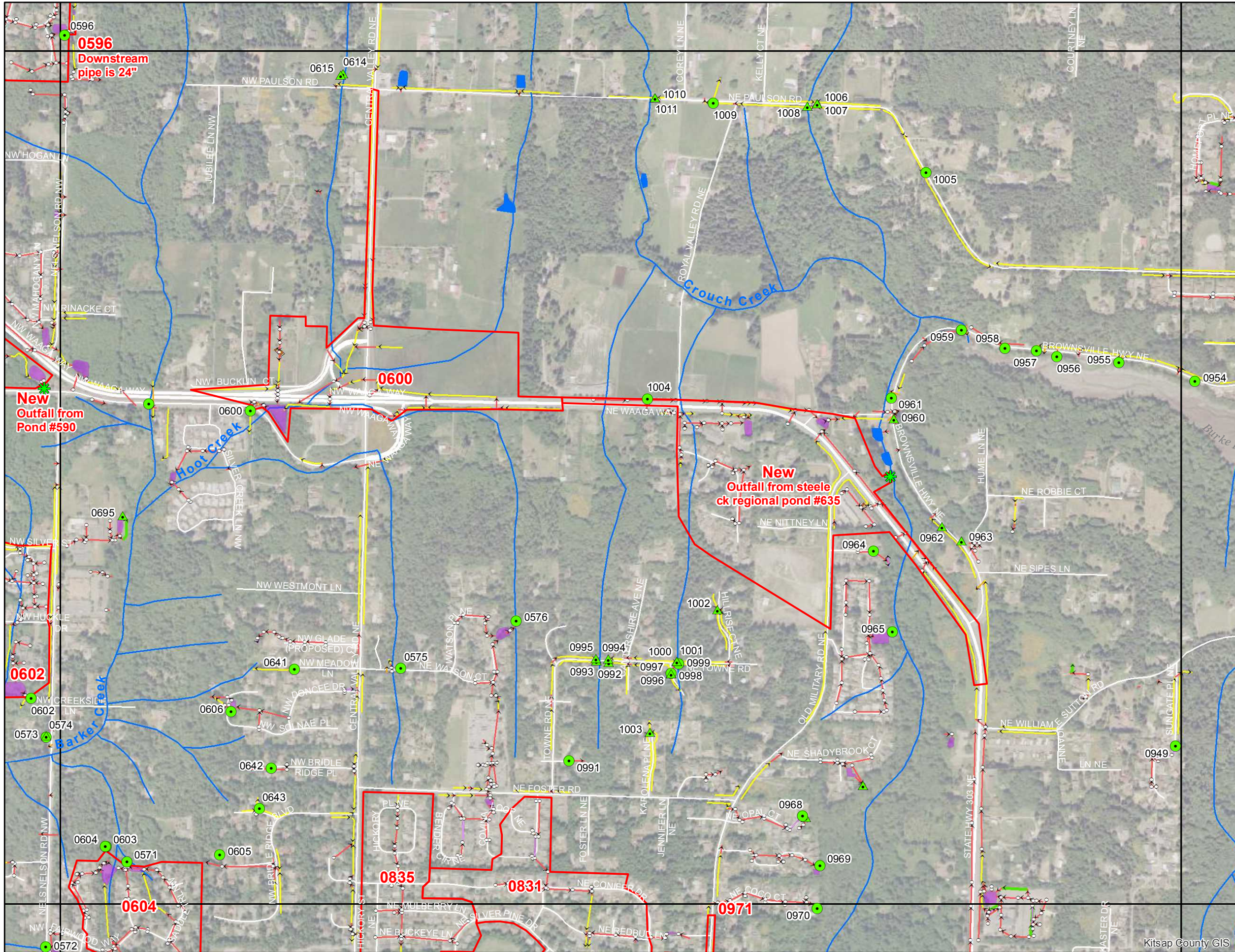
NOTE: This map was created from existing map sources and field surveys. No warranties of any sort, including accuracy, fitness, or merchantability accompany this product. The user of this map assumes responsibility for determining its suitability for its intended use.



Kitsap County Public Works

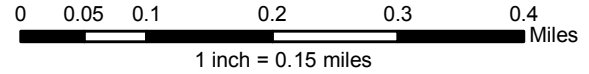


KITSAP COUNTY STORMWATER DRAINAGES - OUTFALLS 24" OR GREATER



Legend

- >24" Outfall Drainage
- ▲ Ditch or Swale
- ≥12" Pipe
- ✱ Possible New Outfall
- Pipe
- Culvert
- Ditch
- Swale
- Trench
- Catchbasin
- Storm Vault
- Storm Pond
- Tide Gate
- DNR Stream Line
- Island
- Lakes
- Wetlands
- Street Center Lines
- Minor Road
- Major Road
- State Highway
- MS4 Area
- MS4-2010 Census-Kitsap
- Non-MS4 Areas
- Military Base
- Reservation
- City

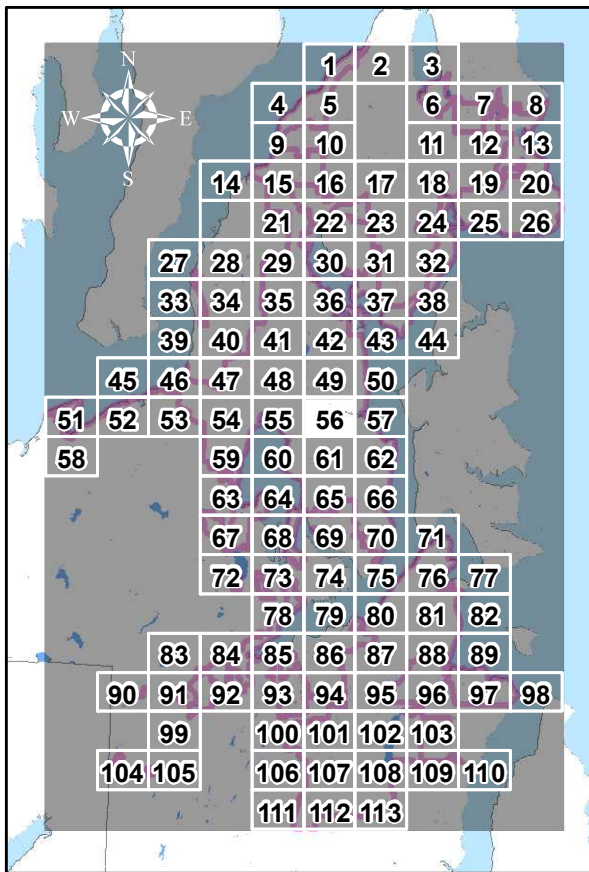


Kitsap County Public Works - Stormwater Division
 614 Division Street, MS-26A, Port Orchard, WA 98366
 Phone: (360) 337-5777 Fax: (360) 337-5678
 Product of WQP-Monitoring (MH) Dec 2014

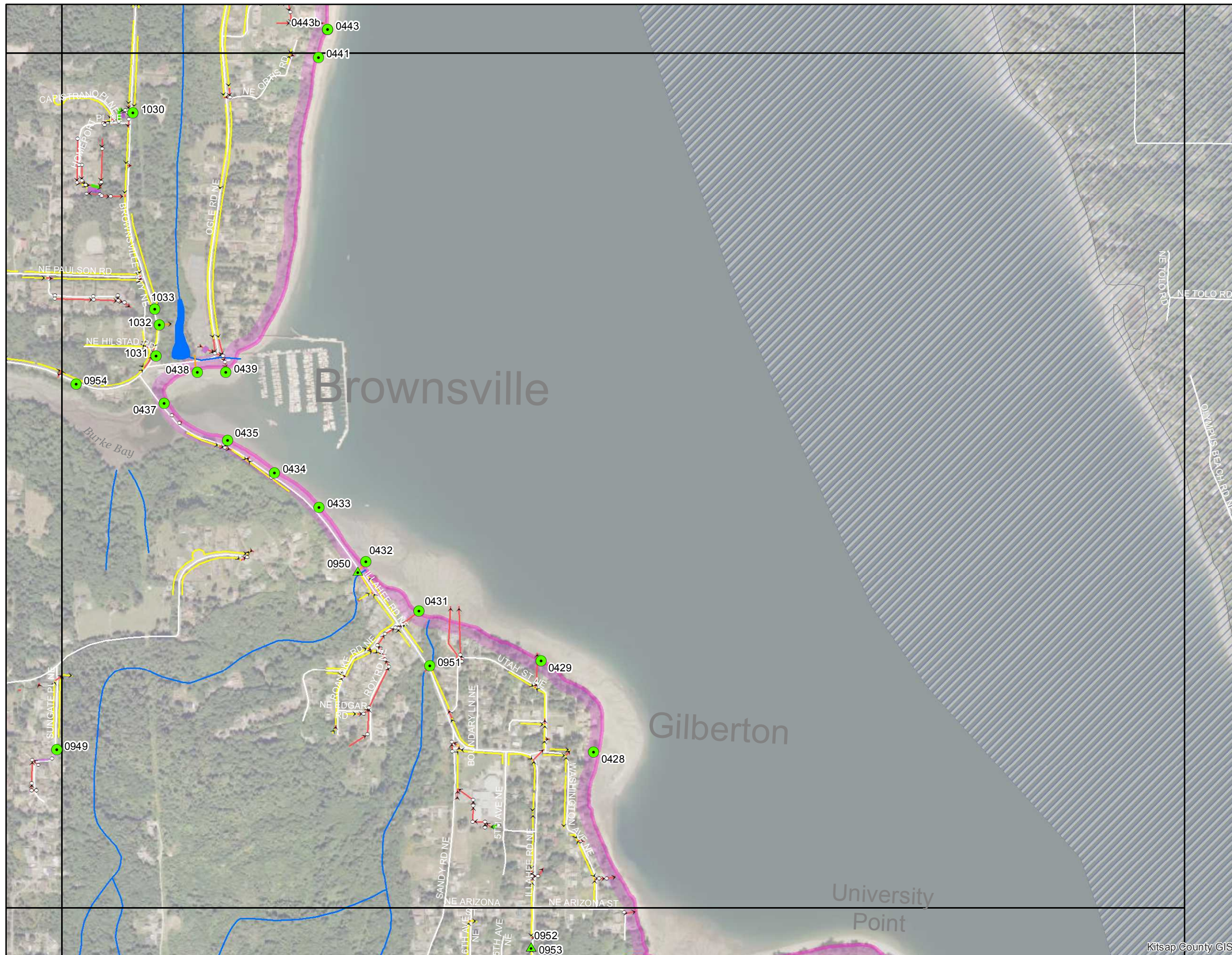
NOTE: This map was created from existing map sources and field surveys. No warranties of any sort, including accuracy, fitness, or merchantability accompany this product. The user of this map assumes responsibility for determining its suitability for its intended use.



Kitsap County Public Works



KITSAP COUNTY STORMWATER DRAINAGES - OUTFALLS 24" OR GREATER



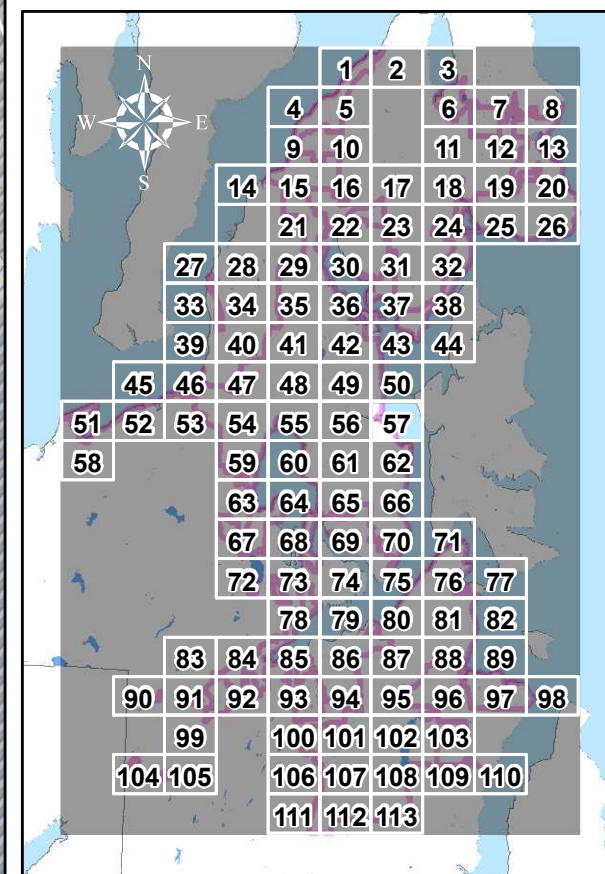
Legend

- >24" Outfall Drainage
- Ditch or Swale
- ≥12" Pipe
- Possible New Outfall
- Storm System
 - Pipe
 - Culvert
 - Ditch
 - Swale
 - Trench
 - Catchbasin
 - Storm Vault
 - Storm Pond
 - Tide Gate
- DNR Hydrology
 - DNR Stream Line
 - Island
 - Lakes
 - Wetlands
- Street Center Lines
 - Minor Road
 - Major Road
 - State Highway
- MS4 Area
 - MS4-2010 Census-Kitsap
- Non-MS4 Areas
 - Military Base
 - Reservation
 - City

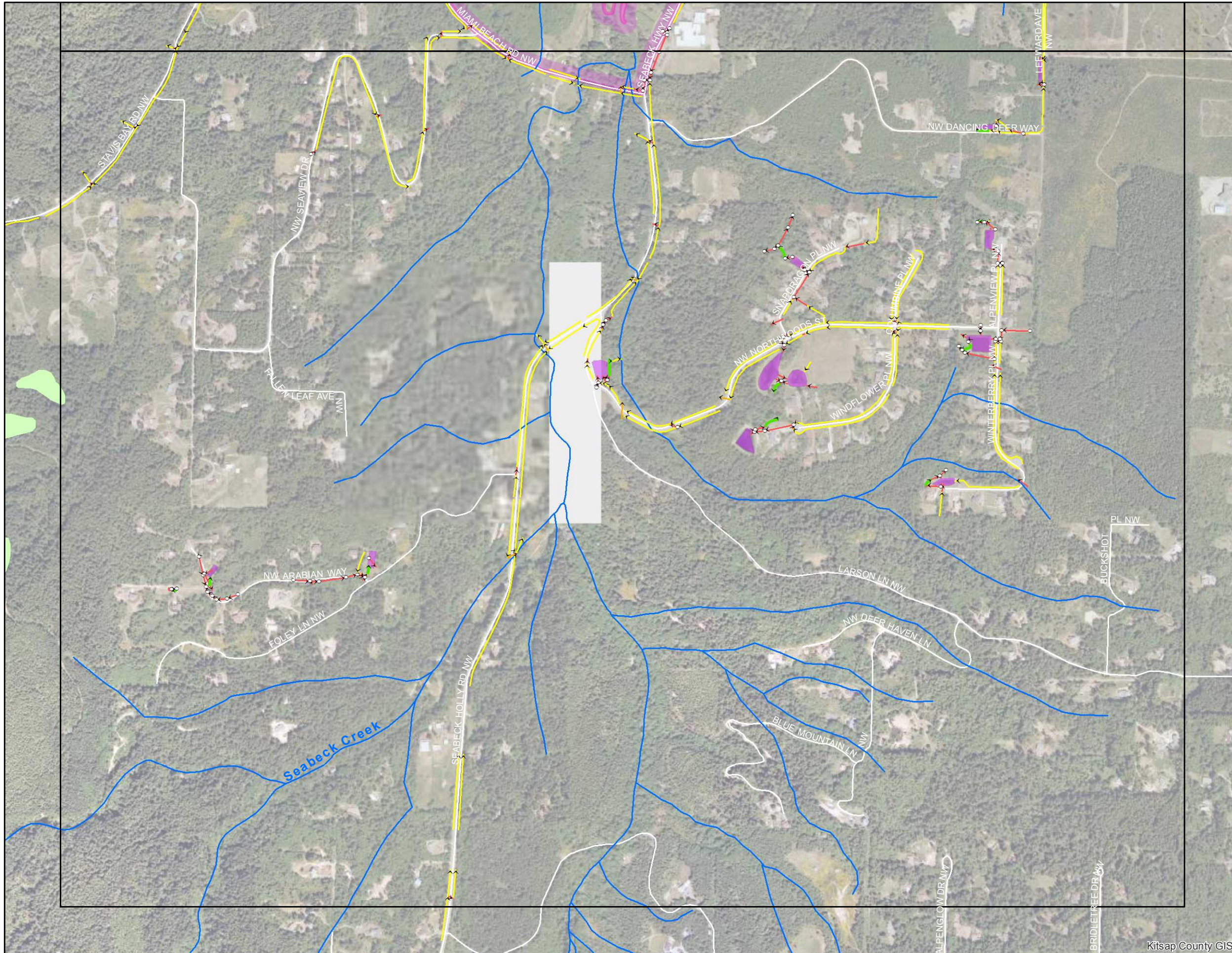
0 0.05 0.1 0.2 0.3 0.4 Miles
1 inch = 0.15 miles

Kitsap County Public Works - Stormwater Division
 614 Division Street, MS-26A, Port Orchard, WA 98366
 Phone: (360) 337-5777 Fax: (360) 337-5678
 Product of WQP-Monitoring (MH) Dec 2014

NOTE: This map was created from existing map sources and field surveys. No warranties of any sort, including accuracy, fitness, or merchantability accompany this product. The user of this map assumes responsibility for determining its suitability for its intended use.

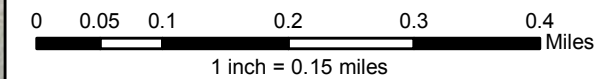


KITSAP COUNTY STORMWATER DRAINAGES - OUTFALLS 24" OR GREATER



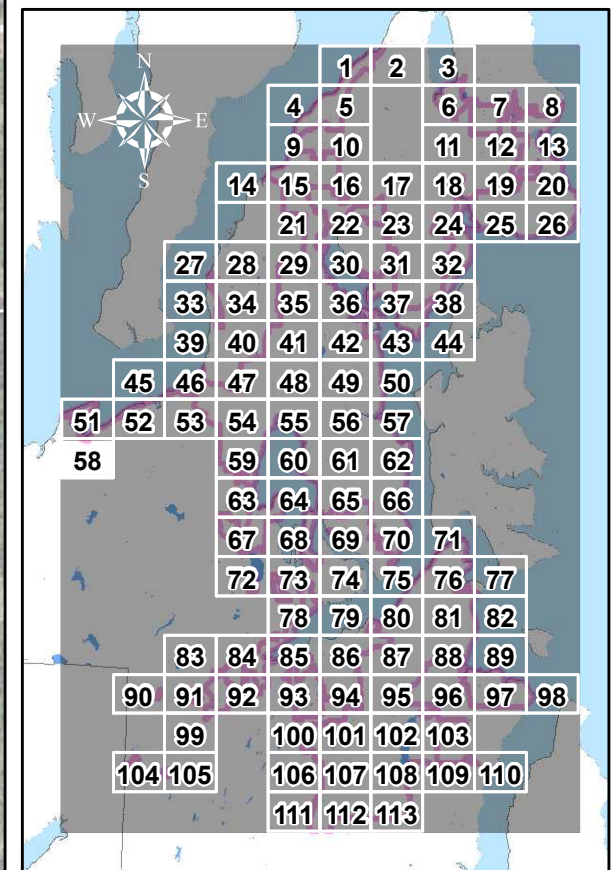
Legend

- >24" Outfall Drainage
- ~ DNR Stream Line
- ▲ Ditch or Swale
- Island
- ≥12" Pipe
- Lakes
- ✱ Possible New Outfall
- Wetlands
- Storm System**
- Pipe
- Culvert
- Ditch
- Swale
- Trench
- Catchbasin
- Storm Vault
- Storm Pond
- + Tide Gate
- Street Center Lines**
- Minor Road
- Major Road
- State Highway
- MS4 Area**
- MS4-2010 Census-Kitsap
- Non-MS4 Areas**
- Military Base
- Reservation
- City

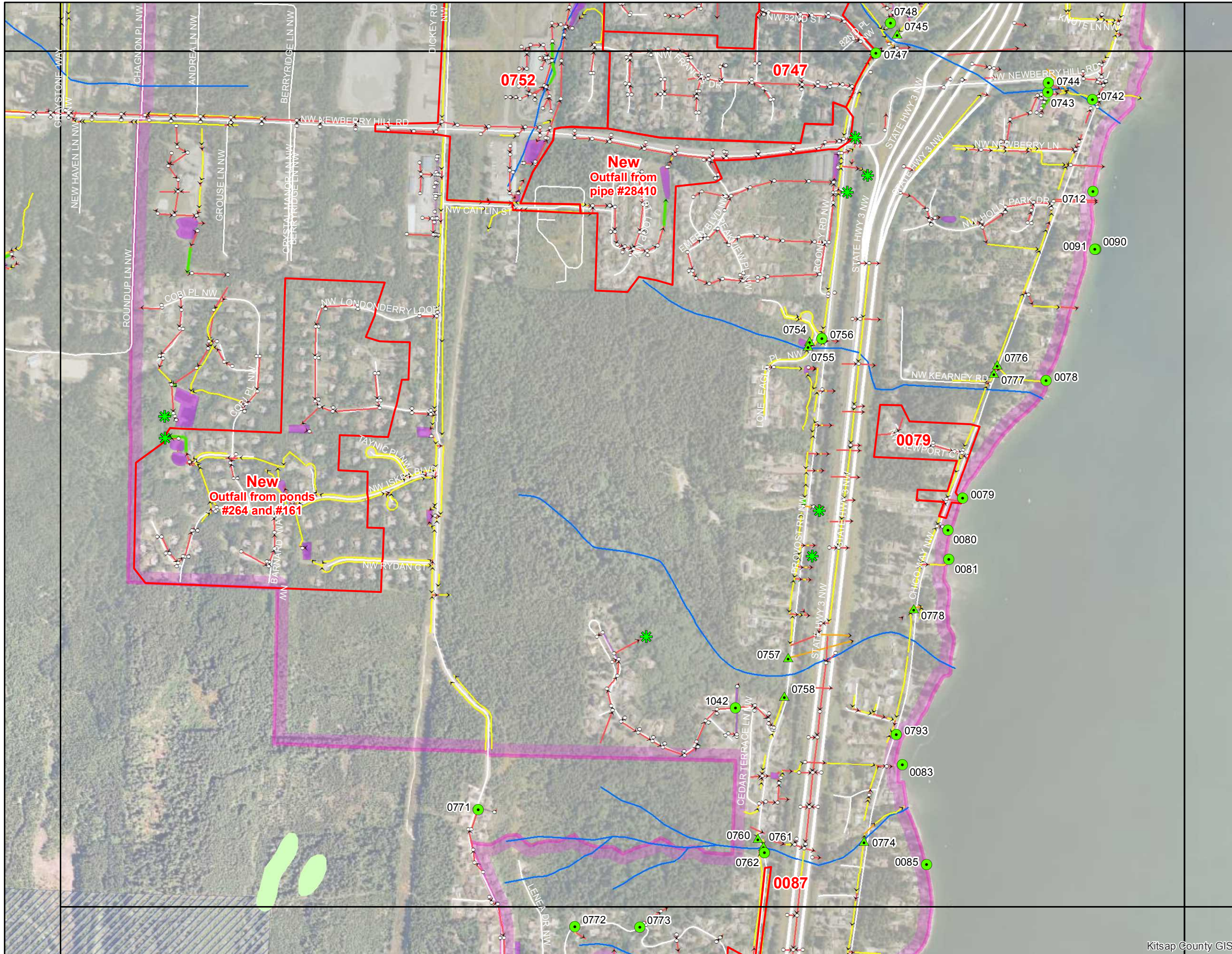


Kitsap County Public Works - Stormwater Division
 614 Division Street, MS-26A, Port Orchard, WA 98366
 Phone: (360) 337-5777 Fax: (360) 337-5678
 Product of WQP-Monitoring (MH) Dec 2014

NOTE: This map was created from existing map sources and field surveys. No warranties of any sort, including accuracy, fitness, or merchantability accompany this product. The user of this map assumes responsibility for determining its suitability for its intended use.



KITSAP COUNTY STORMWATER DRAINAGES - OUTFALLS 24" OR GREATER



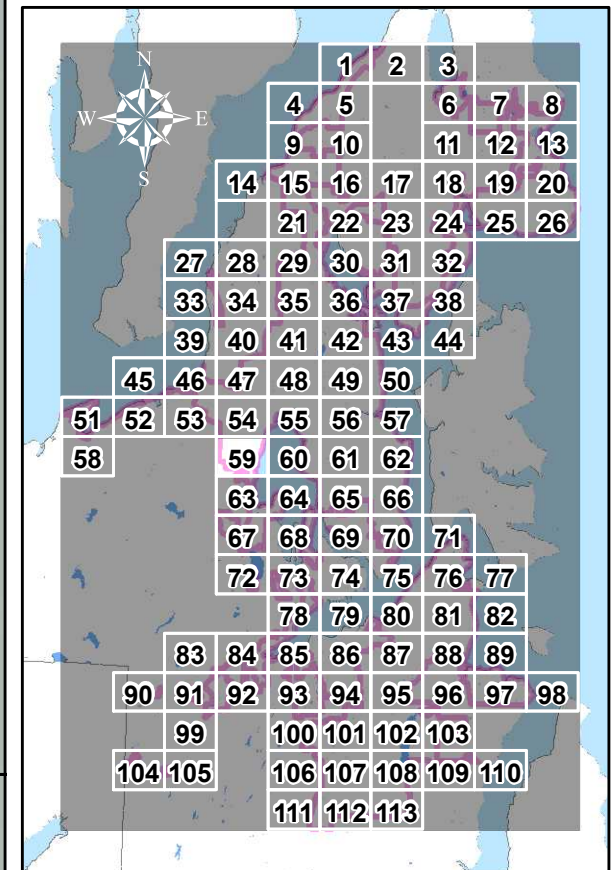
Legend

- >24" Outfall Drainage
- Ditch or Swale
- ≥12" Pipe
- Possible New Outfall
- Storm System
 - Pipe
 - Culvert
 - Ditch
 - Swale
 - Trench
 - Catchbasin
 - Storm Vault
 - Storm Pond
 - Tide Gate
- DNR Hydrology
 - DNR Stream Line
 - Island
 - Lakes
 - Wetlands
- Street Center Lines
 - Minor Road
 - Major Road
 - State Highway
- MS4 Area
 - MS4-2010 Census-Kitsap
- Non-MS4 Areas
 - Military Base
 - Reservation
 - City

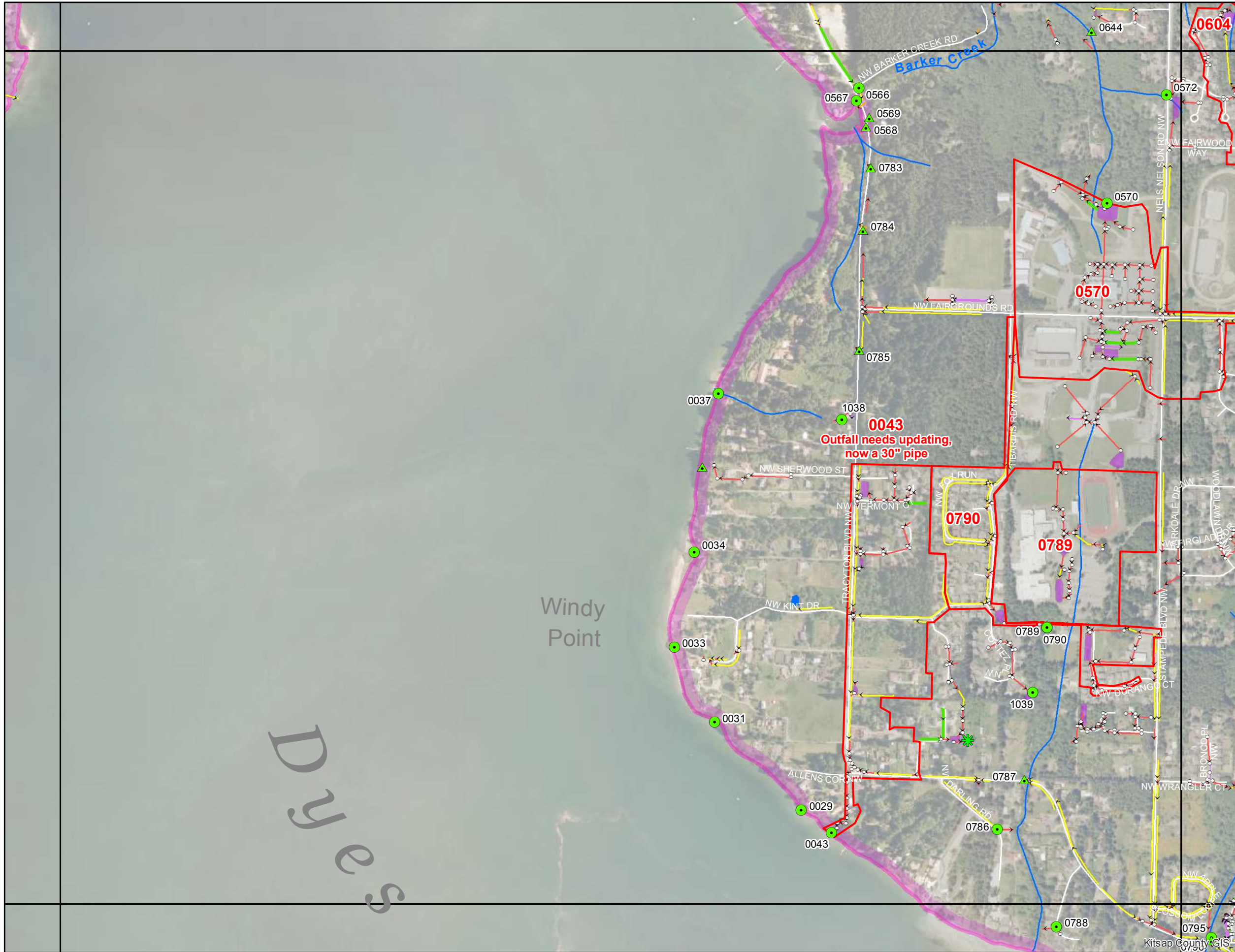
0 0.05 0.1 0.2 0.3 0.4 Miles
1 inch = 0.15 miles

Kitsap County Public Works - Stormwater Division
 614 Division Street, MS-26A, Port Orchard, WA 98366
 Phone: (360) 337-5777 Fax: (360) 337-5678
 Product of WQP-Monitoring (MH) Dec 2014

NOTE: This map was created from existing map sources and field surveys. No warranties of any sort, including accuracy, fitness, or merchantability accompany this product. The user of this map assumes responsibility for determining its suitability for its intended use.

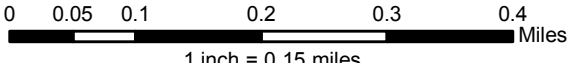


KITSAP COUNTY STORMWATER DRAINAGES - OUTFALLS 24" OR GREATER



Legend

- >24" Outfall Drainage
- ▲ Ditch or Swale
- ≥12" Pipe
- ✱ Possible New Outfall
- Pipe
- Culvert
- Ditch
- Swale
- Trench
- Catchbasin
- Storm Vault
- Storm Pond
- + Tide Gate
- DNR Stream Line
- Island
- Lakes
- Wetlands
- Minor Road
- Major Road
- State Highway
- MS4-2010 Census-Kitsap
- Military Base
- Reservation
- City

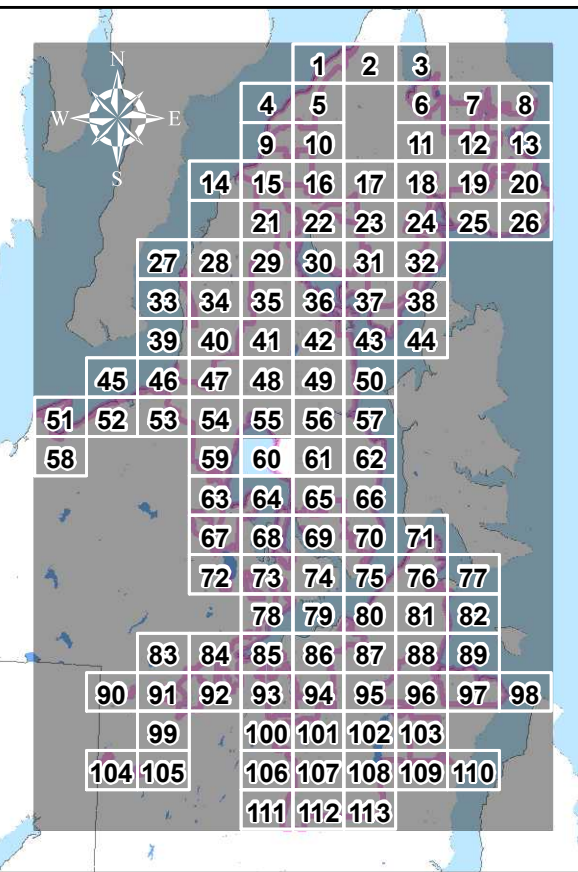


Kitsap County Public Works - Stormwater Division
 614 Division Street, MS-26A, Port Orchard, WA 98366
 Phone: (360) 337-5777 Fax: (360) 337-5678
 Product of WQP-Monitoring (MH) Dec 2014

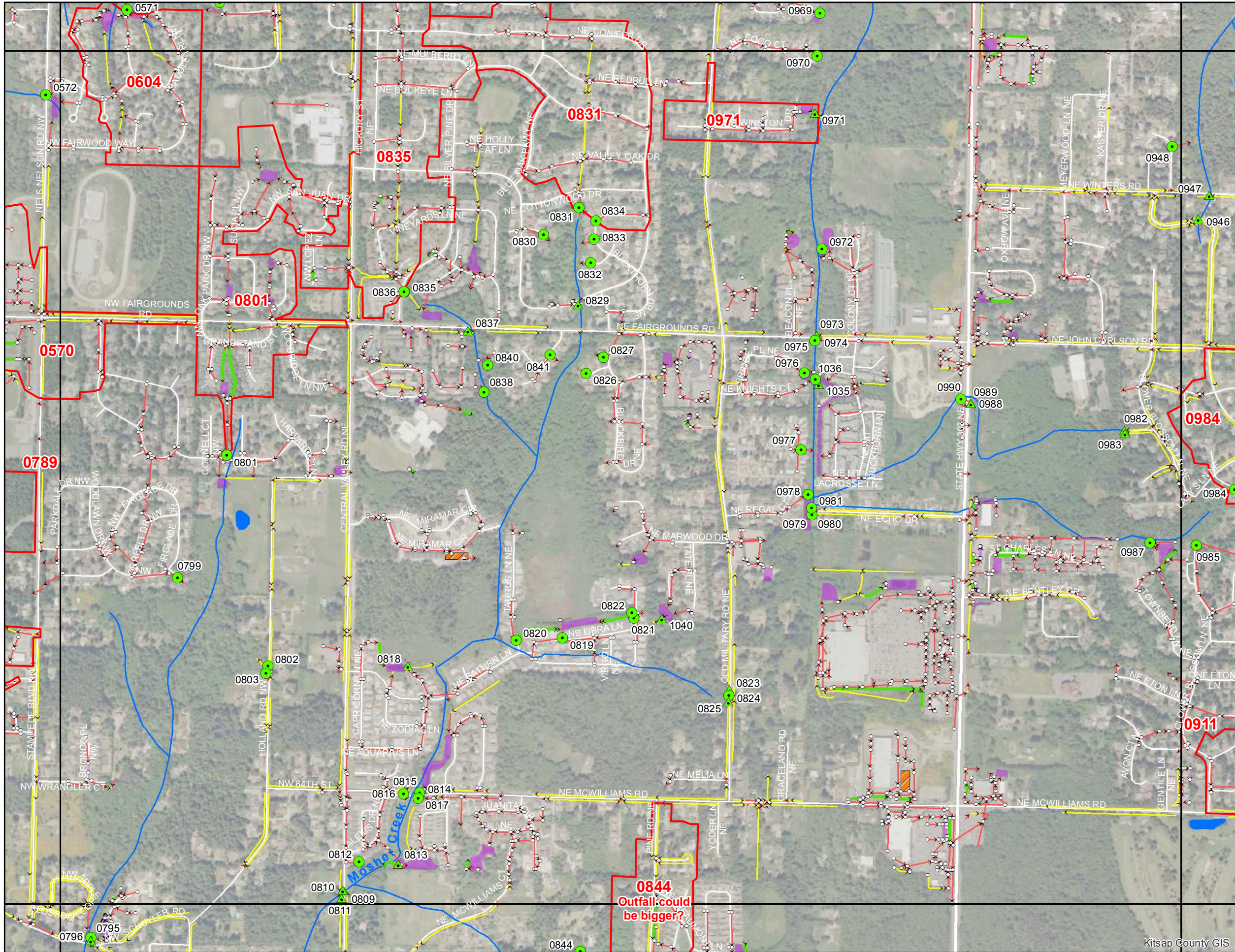
NOTE: This map was created from existing map sources and field surveys. No warranties of any sort, including accuracy, fitness, or merchantability accompany this product. The user of this map assumes responsibility for determining its suitability for its intended use.



Kitsap County Public Works

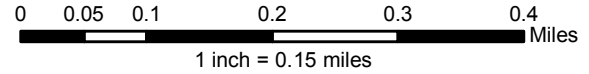


KITSAP COUNTY STORMWATER DRAINAGES - OUTFALLS 24" OR GREATER



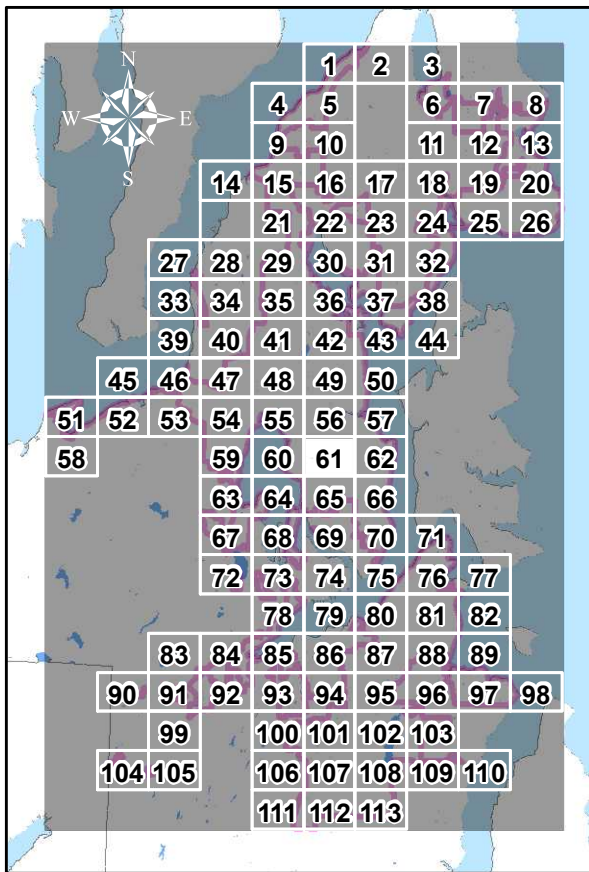
Legend

- >24" Outfall Drainage
- DNR Hydrology
- DNR Stream Line
- Outfalls
- ▲ Ditch or Swale
- Island
- ≥12" Pipe
- Lakes
- ✱ Possible New Outfall
- Wetlands
- Storm System
- Pipe
- Culvert
- Ditch
- Swale
- Trench
- Catchbasin
- Storm Vault
- Storm Pond
- Tide Gate
- Street Center Lines
- Minor Road
- Major Road
- State Highway
- MS4 Area
- MS4-2010 Census-Kitsap
- Non-MS4 Areas
- Military Base
- Reservation
- City

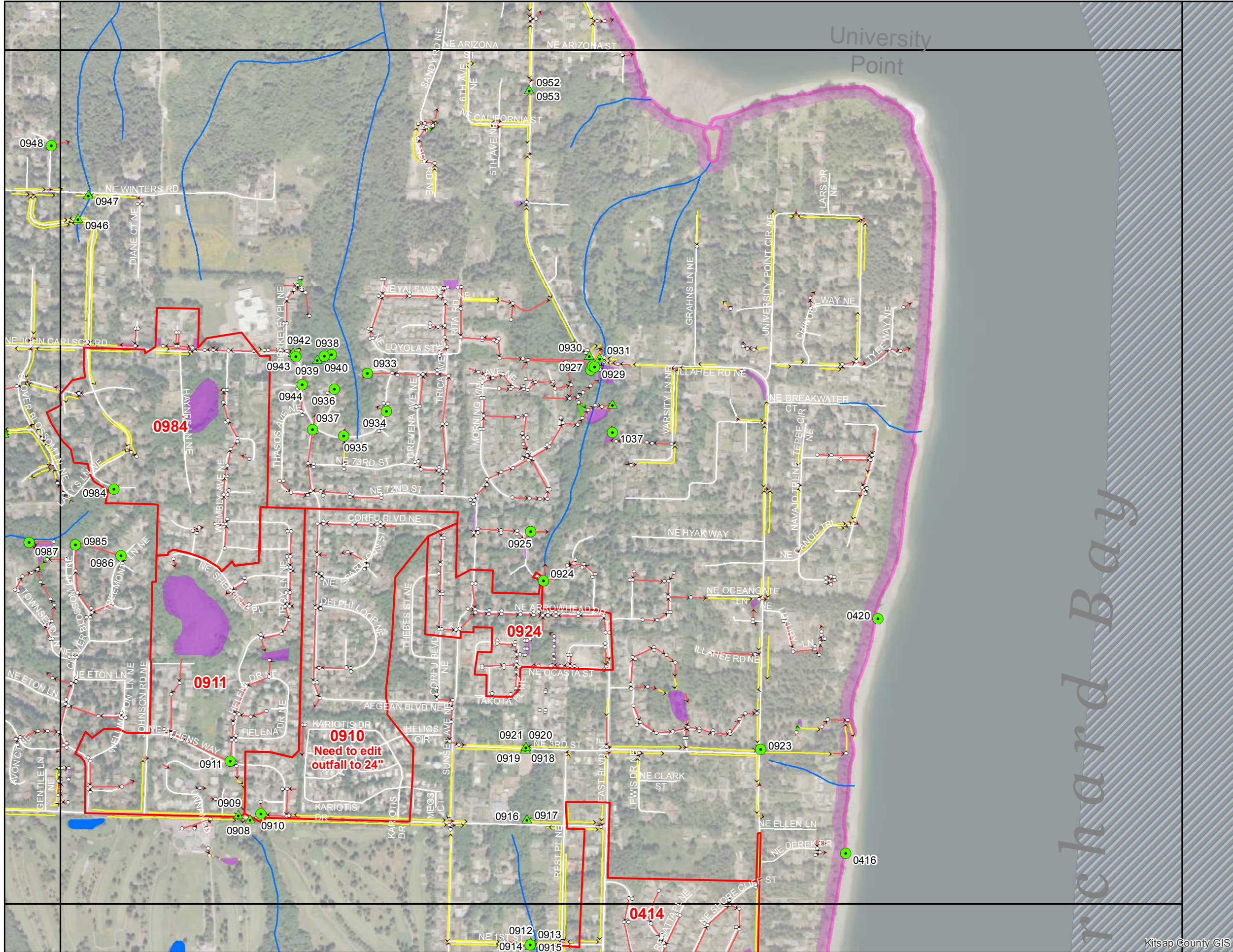


Kitsap County Public Works - Stormwater Division
 614 Division Street, MS-26A, Port Orchard, WA 98366
 Phone: (360) 337-5777 Fax: (360) 337-5678
 Product of WQP-Monitoring (MH) Dec 2014

NOTE: This map was created from existing map sources and field surveys. No warranties of any sort, including accuracy, fitness, or merchantability accompany this product. The user of this map assumes responsibility for determining its suitability for its intended use.



KITSAP COUNTY STORMWATER DRAINAGES - OUTFALLS 24" OR GREATER



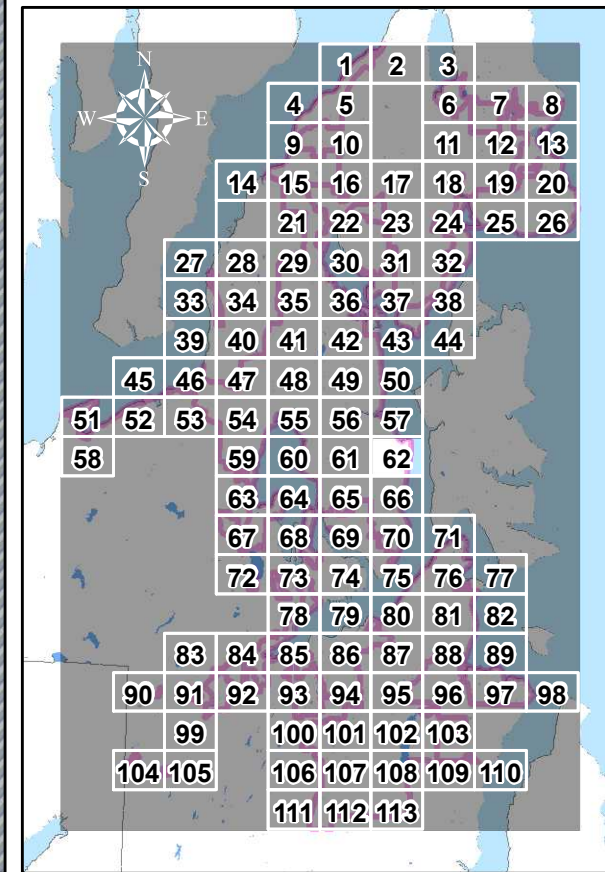
Legend

- >24" Outfall Drainage (Red outline)
- Outfalls:
 - Ditch or Swale (Green triangle)
 - ≥12" Pipe (Green circle)
 - Possible New Outfall (Green star)
 - Catchbasin (White circle)
 - Storm Vault (Orange hatched box)
 - Storm Pond (Purple hatched box)
 - Tide Gate (Cross symbol)
- Storm System:
 - Pipe (Red line)
 - Culvert (Orange line)
 - Ditch (Yellow line)
 - Swale (Green line)
 - Trench (Purple line)
- Street Center Lines:
 - Minor Road (Grey line)
 - Major Road (Thick grey line)
 - State Highway (Thick grey line)
- MS4 Area:
 - MS4-2010Census-Kitsap (Pink outline)
- Non-MS4 Areas:
 - Military Base (Blue hatched box)
 - Reservation (Blue hatched box)
 - City (Blue hatched box)
- DNR Hydrology:
 - DNR Stream Line (Blue wavy line)
 - Island (White box)
 - Lakes (Blue box)
 - Wetlands (Light green box)

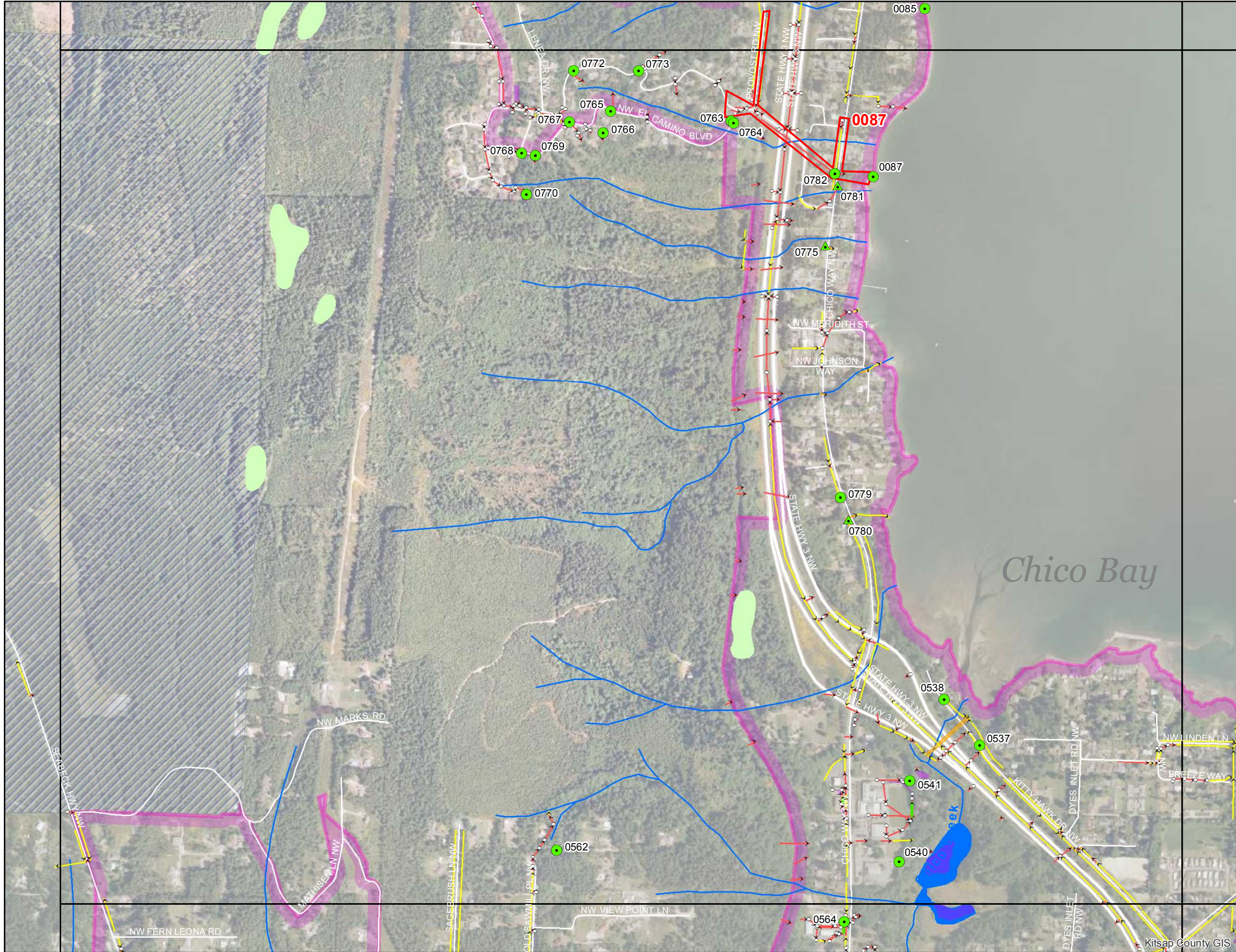
0 0.05 0.1 0.2 0.3 0.4 Miles
1 inch = 0.15 miles

Kitsap County Public Works - Stormwater Division
 614 Division Street, MS-26A, Port Orchard, WA 98366
 Phone: (360) 337-5777 Fax: (360) 337-5678
 Product of WQP-Monitoring (MH) Dec 2014

NOTE: This map was created from existing map sources and field surveys. No warranties of any sort, including accuracy, fitness, or merchantability accompany this product. The user of this map assumes responsibility for determining its suitability for its intended use.

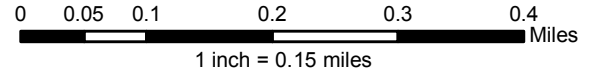


KITSAP COUNTY STORMWATER DRAINAGES - OUTFALLS 24" OR GREATER



Legend

- >24" Outfall Drainage
- ~ DNR Stream Line
- ▲ Ditch or Swale
- Island
- ≥12" Pipe
- Lakes
- ✱ Possible New Outfall
- Wetlands
- Storm System**
- Pipe
- Culvert
- Ditch
- Swale
- Trench
- Catchbasin
- Storm Vault
- Storm Pond
- ⊕ Tide Gate
- Street Center Lines**
- Minor Road
- Major Road
- State Highway
- MS4 Area**
- MS4-2010 Census-Kitsap
- Non-MS4 Areas**
- Military Base
- Reservation
- City

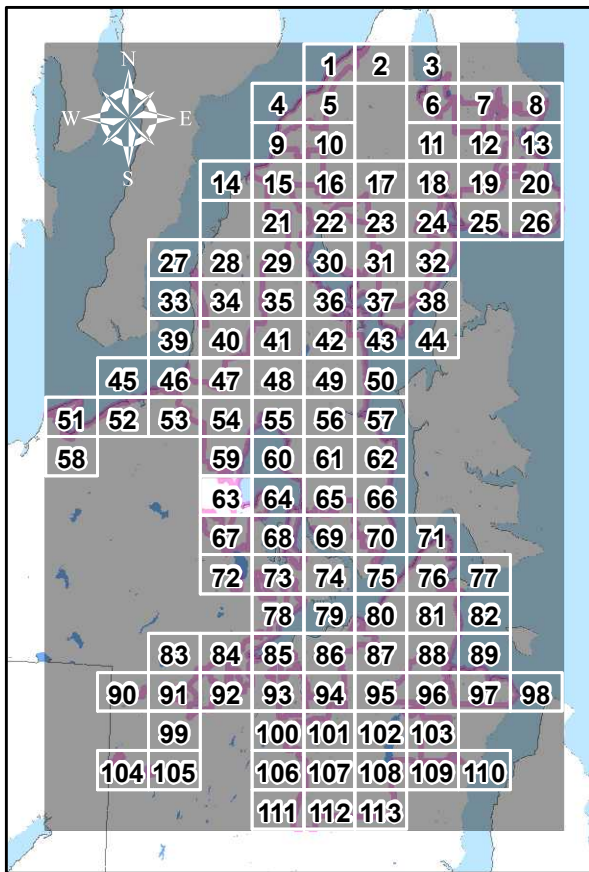


Kitsap County Public Works - Stormwater Division
 614 Division Street, MS-26A, Port Orchard, WA 98366
 Phone: (360) 337-5777 Fax: (360) 337-5678
 Product of WQP-Monitoring (MH) Dec 2014

NOTE: This map was created from existing map sources and field surveys. No warranties of any sort, including accuracy, fitness, or merchantability accompany this product. The user of this map assumes responsibility for determining its suitability for its intended use.



Kitsap County Public Works

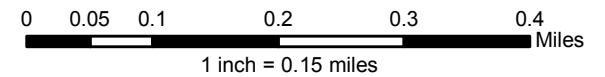


KITSAP COUNTY STORMWATER DRAINAGES - OUTFALLS 24" OR GREATER



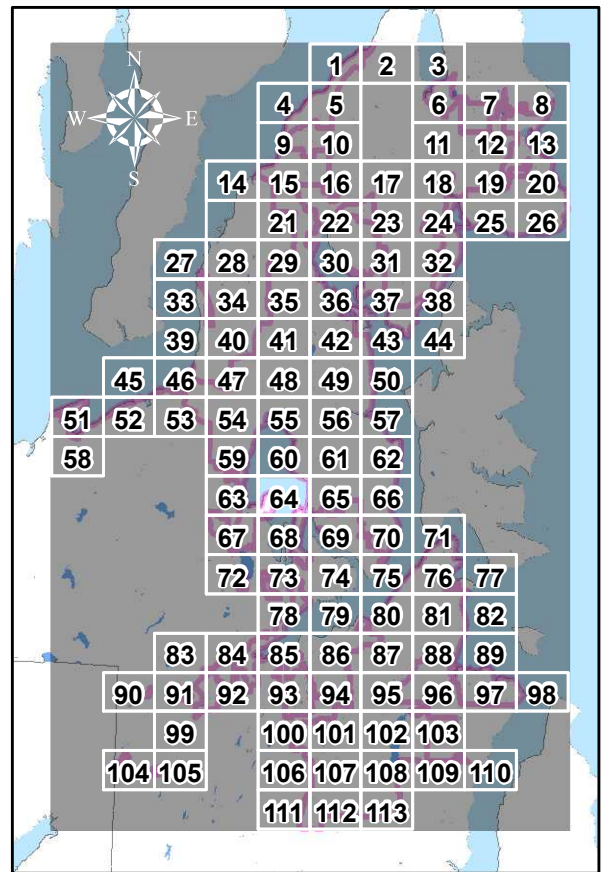
Legend

- >24" Outfall Drainage
- ▲ Ditch or Swale
- ≥12" Pipe
- ✱ Possible New Outfall
- Pipe
- Culvert
- Ditch
- Swale
- Trench
- Catchbasin
- Storm Vault
- Storm Pond
- ⊕ Tide Gate
- ~ DNR Stream Line
- Island
- Lakes
- Wetlands
- Minor Road
- Major Road
- State Highway
- MS4-2010Census-Kitsap
- Military Base
- Reservation
- City

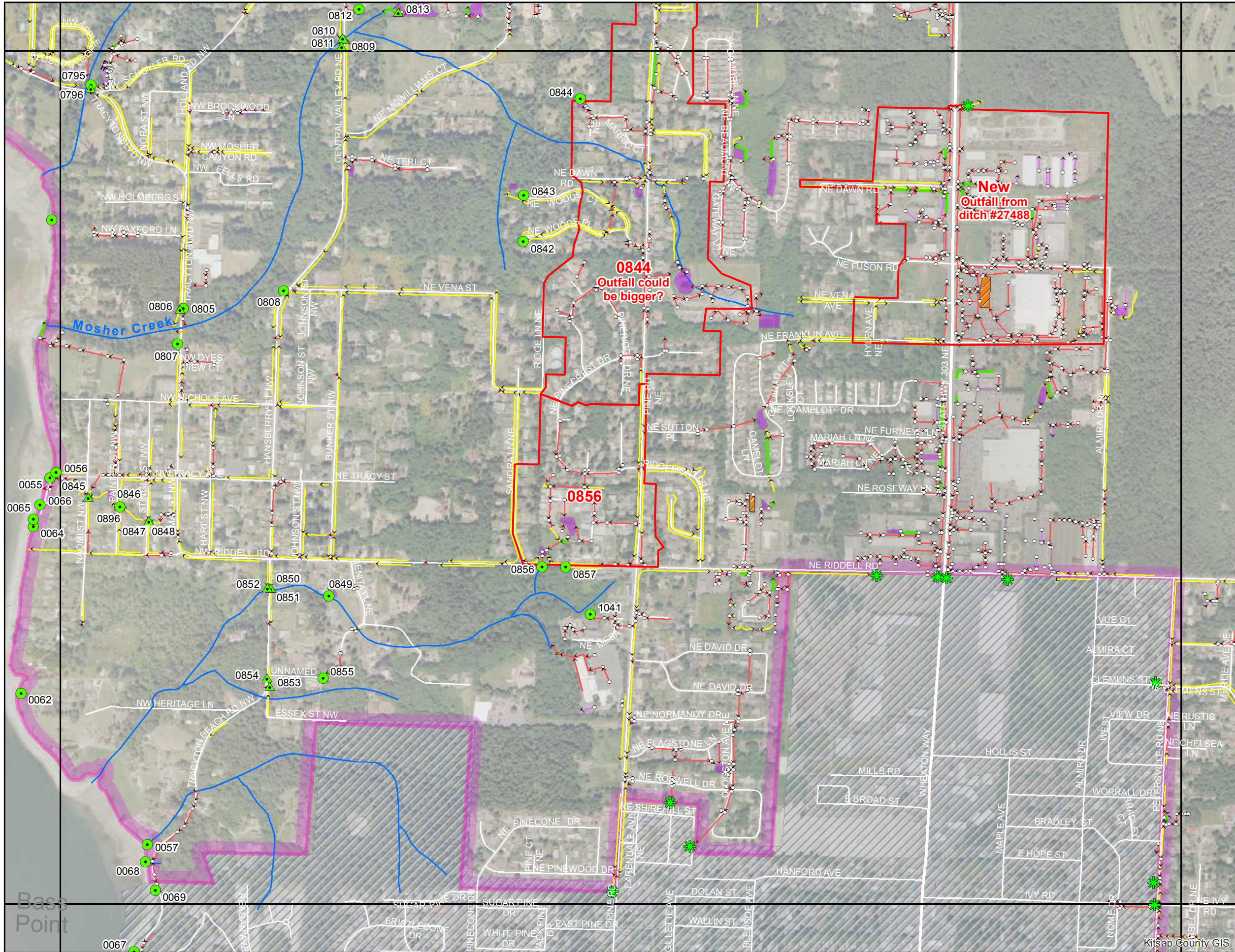


Kitsap County Public Works - Stormwater Division
 614 Division Street, MS-26A, Port Orchard, WA 98366
 Phone: (360) 337-5777 Fax: (360) 337-5678
 Product of WQP-Monitoring (MH) Dec 2014

NOTE: This map was created from existing map sources and field surveys. No warranties of any sort, including accuracy, fitness, or merchantability accompany this product. The user of this map assumes responsibility for determining its suitability for its intended use.

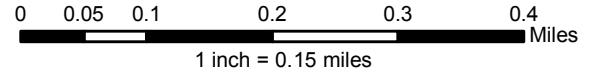


KITSAP COUNTY STORMWATER DRAINAGES - OUTFALLS 24" OR GREATER



Legend

- >24" Outfall Drainage
- ~ DNR Stream Line
- ▲ Ditch or Swale
- Island
- ≥12" Pipe
- Lakes
- ✱ Possible New Outfall
- Wetlands
- Storm System**
- Pipe
- Culvert
- Ditch
- Swale
- Trench
- Catchbasin
- Storm Vault
- Storm Pond
- ⊕ Tide Gate
- Street Center Lines**
- Minor Road
- Major Road
- State Highway
- MS4 Area**
- MS4-2010 Census-Kitsap
- Non-MS4 Areas**
- Military Base
- Reservation
- City

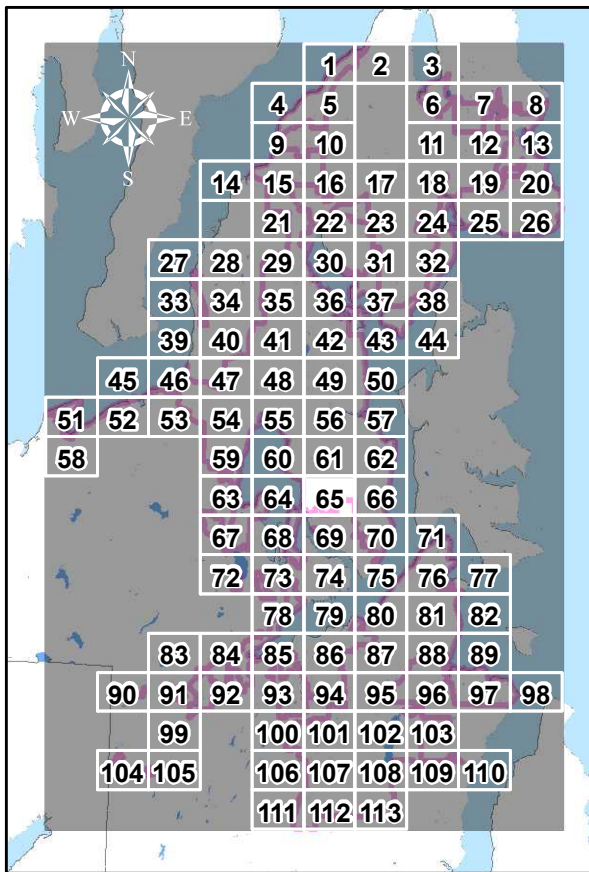


Kitsap County Public Works - Stormwater Division
 614 Division Street, MS-26A, Port Orchard, WA 98366
 Phone: (360) 337-5777 Fax: (360) 337-5678
 Product of WQP-Monitoring (MH) Dec 2014

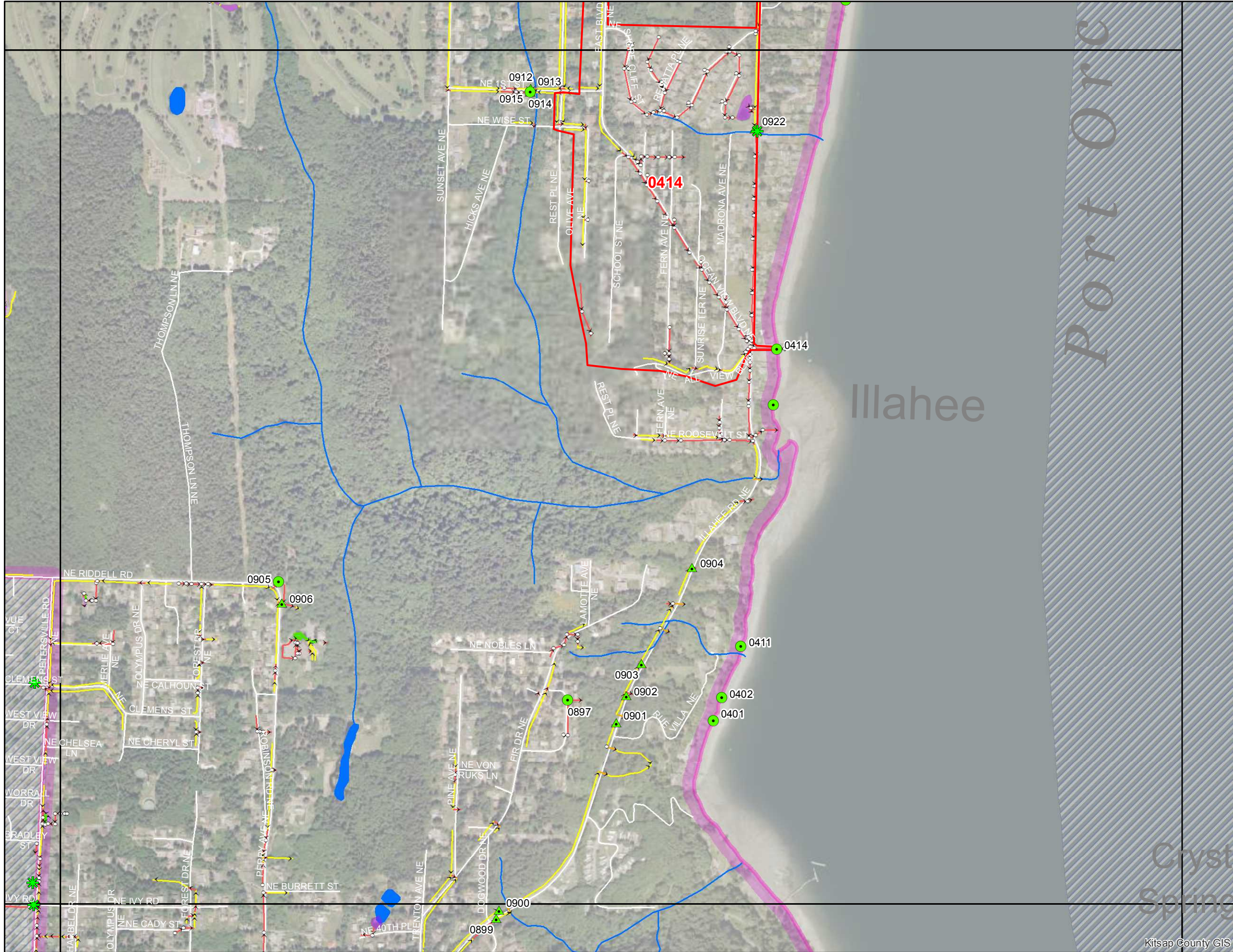
NOTE: This map was created from existing map sources and field surveys. No warranties of any sort, including accuracy, fitness, or merchantability accompany this product. The user of this map assumes responsibility for determining its suitability for its intended use.



Kitsap County Public Works



KITSAP COUNTY STORMWATER DRAINAGES - OUTFALLS 24" OR GREATER



Legend

- >24" Outfall Drainage (Red outline)
- Outfalls:
 - Ditch or Swale (Green triangle)
 - ≥12" Pipe (Green circle)
 - Possible New Outfall (Green star)
- Storm System:
 - Pipe (Red line)
 - Culvert (Orange line)
 - Ditch (Yellow line)
 - Swale (Green line)
 - Trench (Purple line)
 - Catchbasin (White circle)
 - Storm Vault (Orange hatched box)
 - Storm Pond (Purple hatched box)
 - Tide Gate (Cross symbol)
- DNR Hydrology:
 - DNR Stream Line (Blue wavy line)
 - Island (White box)
 - Lakes (Blue box)
 - Wetlands (Light green box)
- Street Center Lines:
 - Minor Road (Grey line)
 - Major Road (Thick grey line)
 - State Highway (Thick grey line with border)
- MS4 Area:
 - MS4-2010 Census-Kitsap (Pink hatched box)
- Non-MS4 Areas:
 - Military Base (Blue diagonal hatched box)
 - Reservation (Blue diagonal hatched box)
 - City (Blue diagonal hatched box)

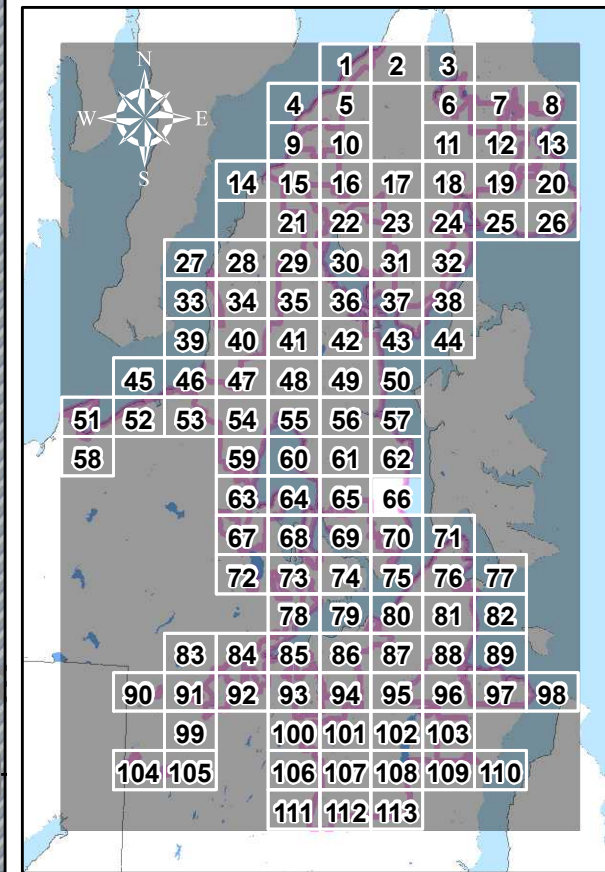
0 0.05 0.1 0.2 0.3 0.4 Miles
1 inch = 0.15 miles

Kitsap County Public Works - Stormwater Division
 614 Division Street, MS-26A, Port Orchard, WA 98366
 Phone: (360) 337-5777 Fax: (360) 337-5678
 Product of WQP-Monitoring (MH) Dec 2014

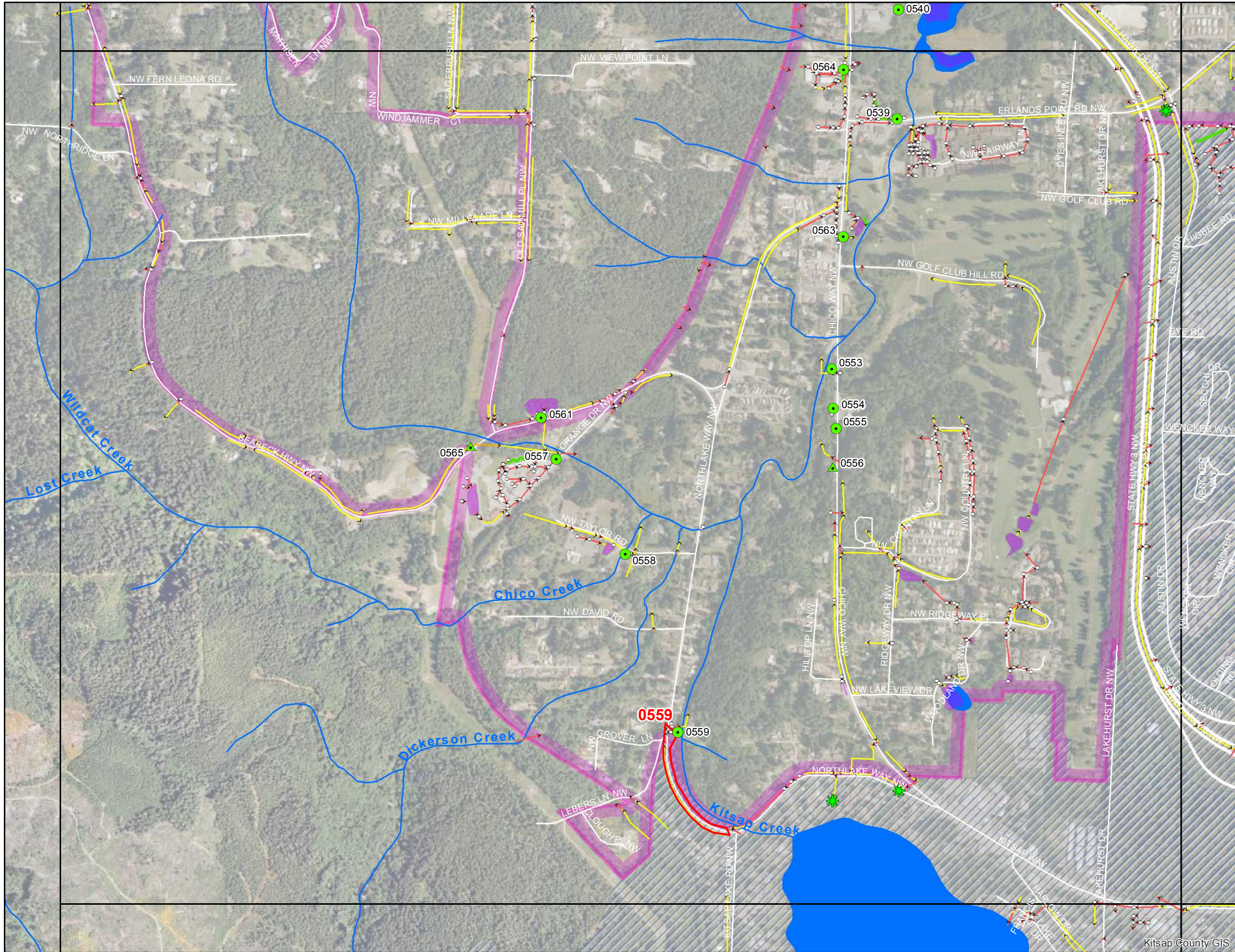
NOTE: This map was created from existing map sources and field surveys. No warranties of any sort, including accuracy, fitness, or merchantability accompany this product. The user of this map assumes responsibility for determining its suitability for its intended use.



Kitsap County Public Works

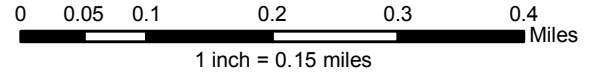


KITSAP COUNTY STORMWATER DRAINAGES - OUTFALLS 24" OR GREATER



Legend

- >24" Outfall Drainage
- ~ DNR Stream Line
- ▲ Ditch or Swale
- Island
- ≥12" Pipe
- Lakes
- ✱ Possible New Outfall
- Wetlands
- Storm System**
- Pipe
- Culvert
- Ditch
- Swale
- Trench
- Catchbasin
- Storm Vault
- Storm Pond
- Tide Gate
- Street Center Lines**
- Minor Road
- Major Road
- State Highway
- MS4 Area**
- MS4-2010 Census-Kitsap
- Non-MS4 Areas**
- Military Base
- Reservation
- City

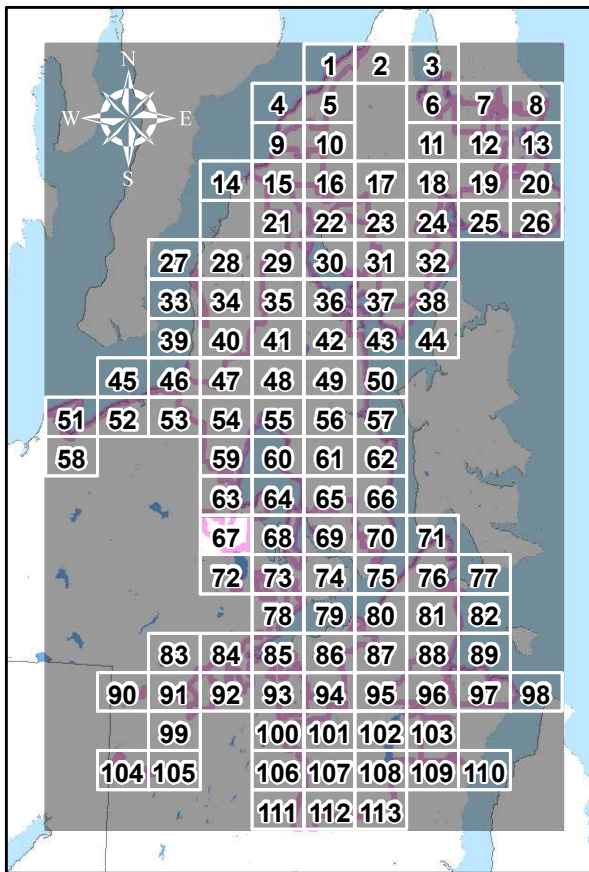


Kitsap County Public Works - Stormwater Division
 614 Division Street, MS-26A, Port Orchard, WA 98366
 Phone: (360) 337-5777 Fax: (360) 337-5678
 Product of WQP-Monitoring (MH) Dec 2014

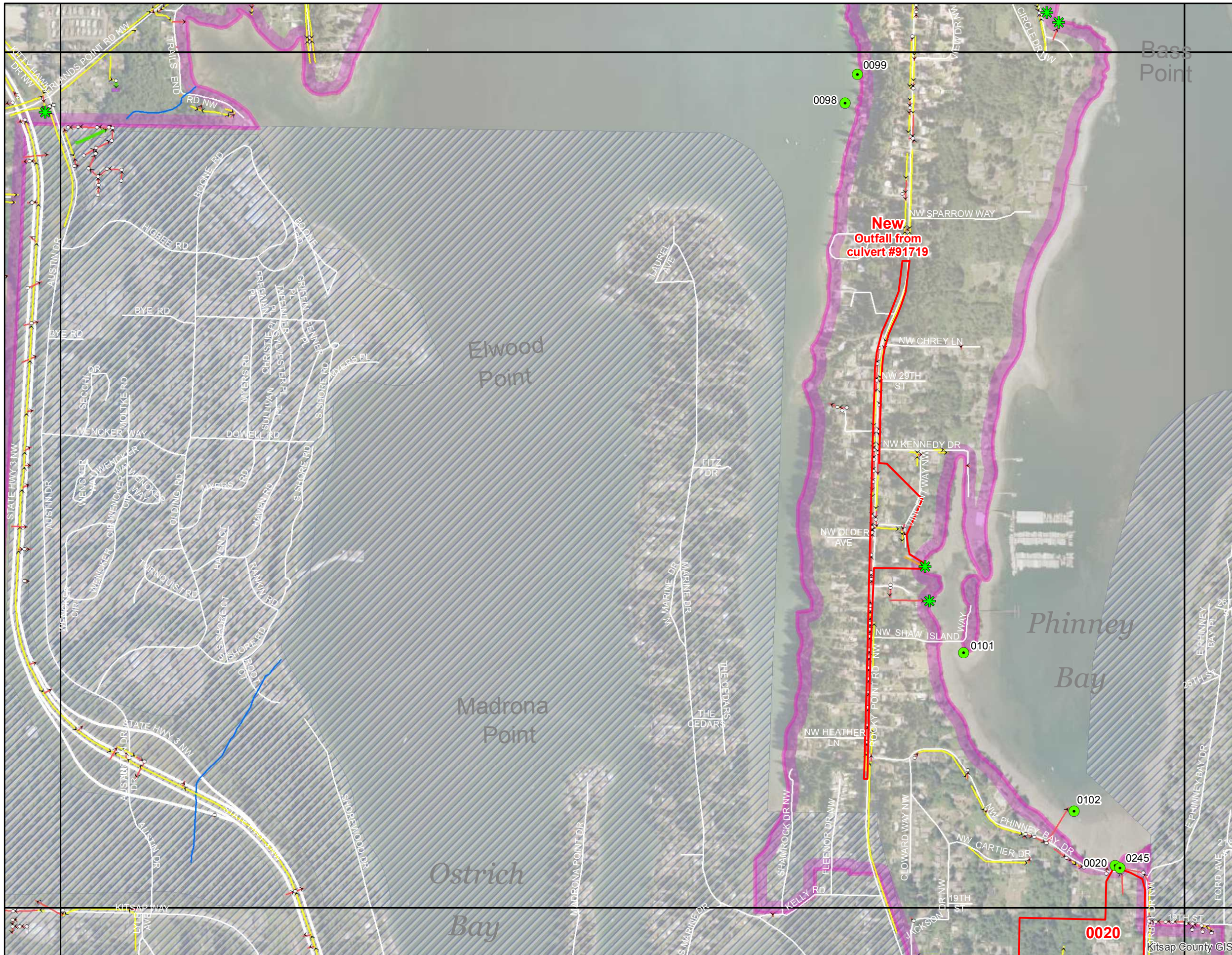
NOTE: This map was created from existing map sources and field surveys. No warranties of any sort, including accuracy, fitness, or merchantability accompany this product. The user of this map assumes responsibility for determining its suitability for its intended use.



Kitsap County Public Works

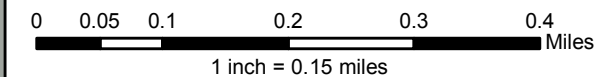


KITSAP COUNTY STORMWATER DRAINAGES - OUTFALLS 24" OR GREATER



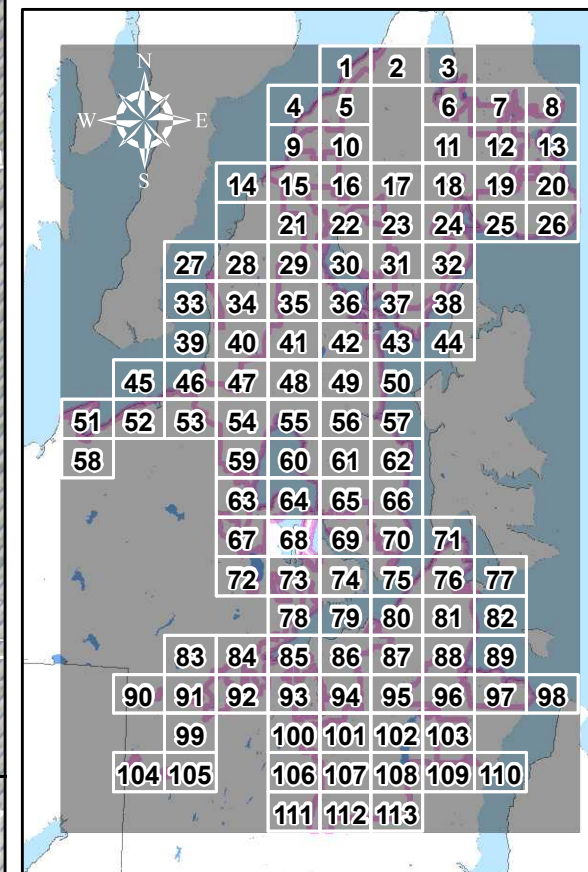
Legend

- >24" Outfall Drainage
- ~ DNR Stream Line
- ▲ Ditch or Swale
- Island
- ≥12" Pipe
- Lakes
- ✱ Possible New Outfall
- Wetlands
- Storm System**
- Pipe
- Culvert
- Ditch
- Swale
- Trench
- Catchbasin
- Storm Vault
- Storm Pond
- ⊕ Tide Gate
- Street Center Lines**
- Minor Road
- Major Road
- State Highway
- MS4 Area**
- MS4-2010Census-Kitsap
- Non-MS4 Areas**
- Military Base
- Reservation
- City

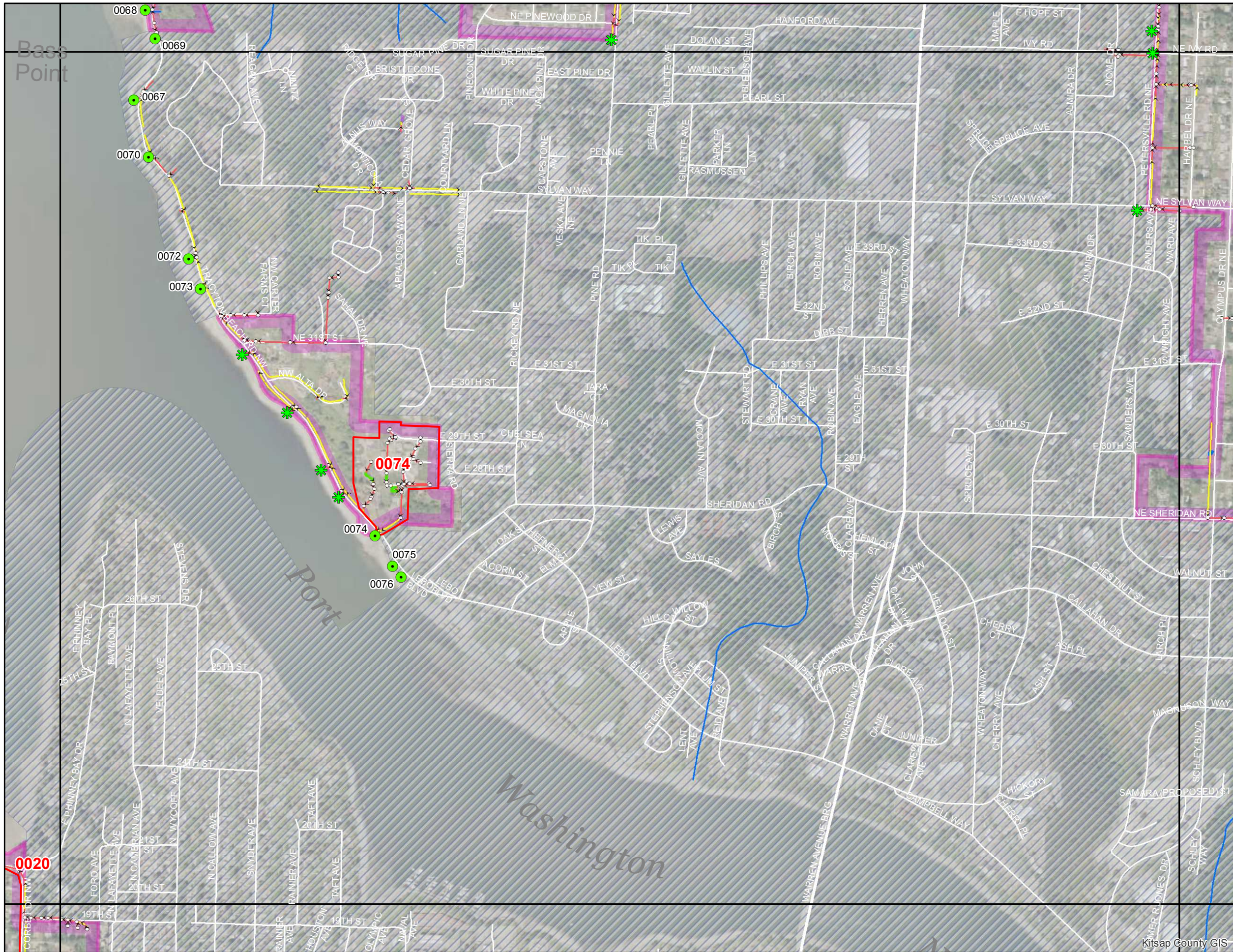


Kitsap County Public Works - Stormwater Division
 614 Division Street, MS-26A, Port Orchard, WA 98366
 Phone: (360) 337-5777 Fax: (360) 337-5678
 Product of WQP-Monitoring (MH) Dec 2014

NOTE: This map was created from existing map sources and field surveys. No warranties of any sort, including accuracy, fitness, or merchantability accompany this product. The user of this map assumes responsibility for determining its suitability for its intended use.

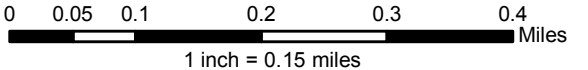


KITSAP COUNTY STORMWATER DRAINAGES - OUTFALLS 24" OR GREATER



Legend

- >24" Outfall Drainage
- ▲ Ditch or Swale
- ≥12" Pipe
- ★ Possible New Outfall
- Pipe
- Culvert
- Ditch
- Swale
- Trench
- Catchbasin
- Storm Vault
- Storm Pond
- ⊕ Tide Gate
- DNR Stream Line
- Island
- Lakes
- Wetlands
- Minor Road
- Major Road
- State Highway
- MS4-2010 Census-Kitsap
- Military Base
- Reservation
- City

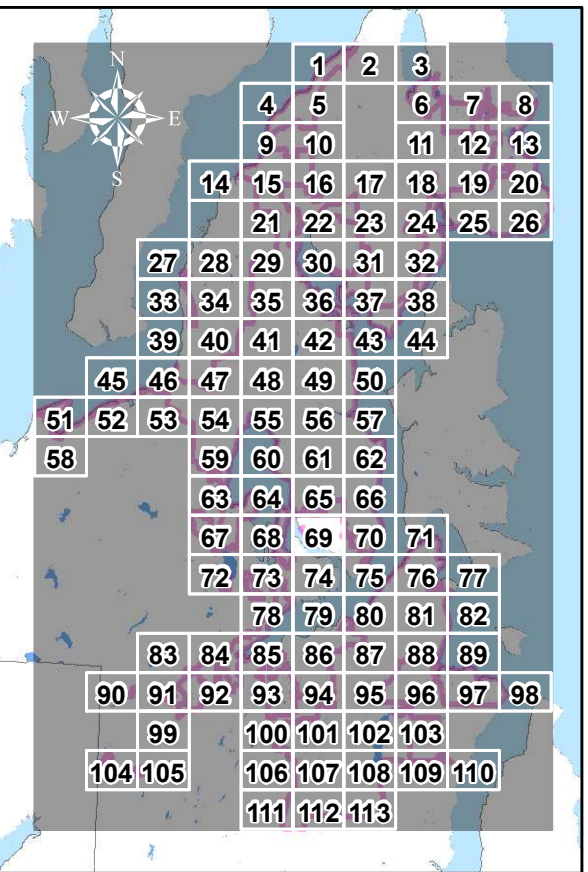


Kitsap County Public Works - Stormwater Division
 614 Division Street, MS-26A, Port Orchard, WA 98366
 Phone: (360) 337-5777 Fax: (360) 337-5678
 Product of WQP-Monitoring (MH) Dec 2014

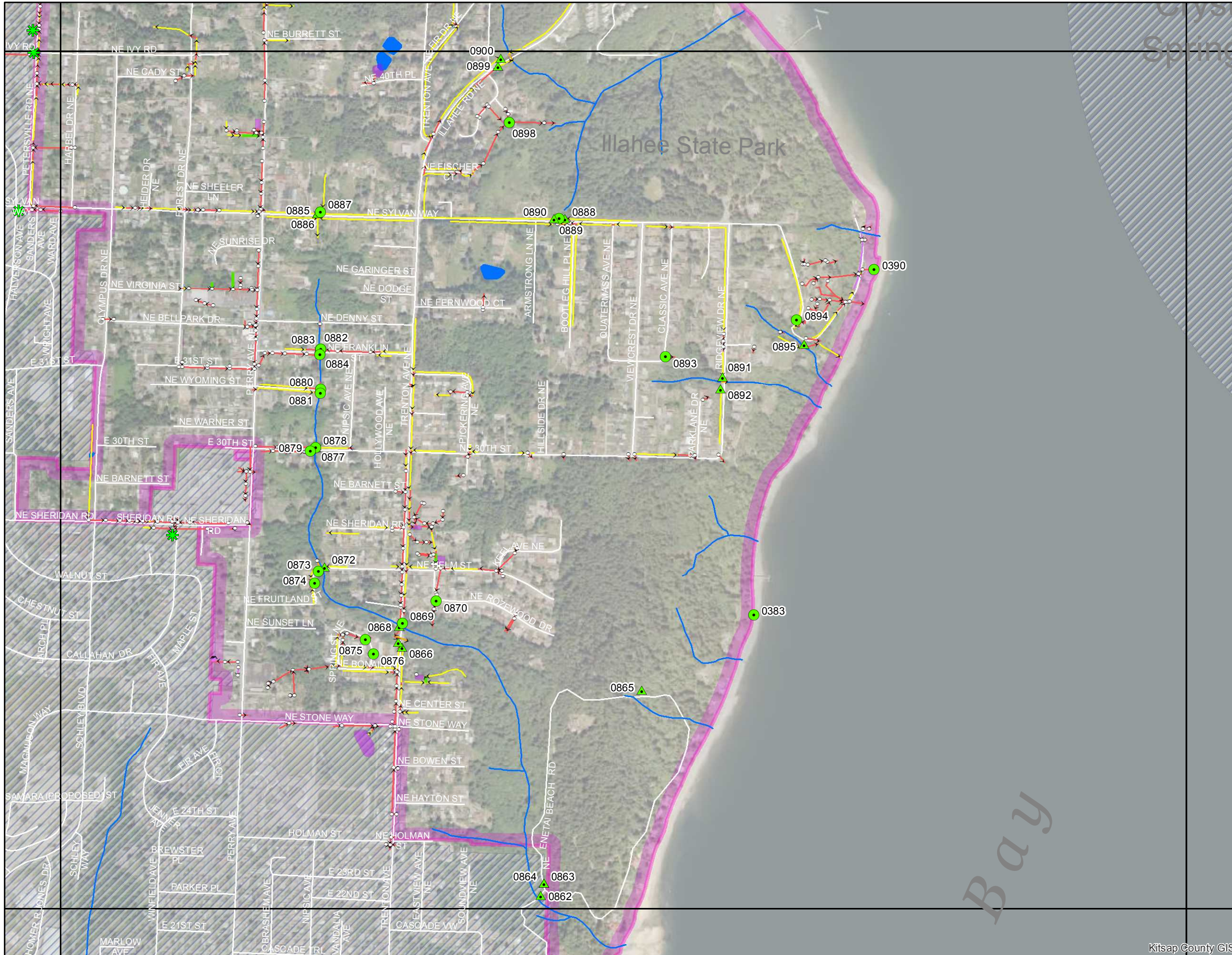
NOTE: This map was created from existing map sources and field surveys. No warranties of any sort, including accuracy, fitness, or merchantability accompany this product. The user of this map assumes responsibility for determining its suitability for its intended use.



Kitsap County Public Works

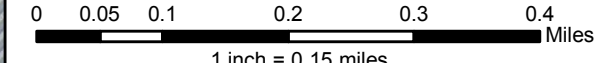


KITSAP COUNTY STORMWATER DRAINAGES - OUTFALLS 24" OR GREATER



Legend

- >24" Outfall Drainage
- ▲ Ditch or Swale
- ≥12" Pipe
- ✱ Possible New Outfall
- Pipe
- Culvert
- Ditch
- Swale
- Trench
- Catchbasin
- Storm Vault
- Storm Pond
- ⊕ Tide Gate
- DNR Stream Line
- Island
- Lakes
- Wetlands
- Minor Road
- Major Road
- State Highway
- MS4-2010Census-Kitsap
- Non-MS4 Areas
- Military Base
- Reservation
- City

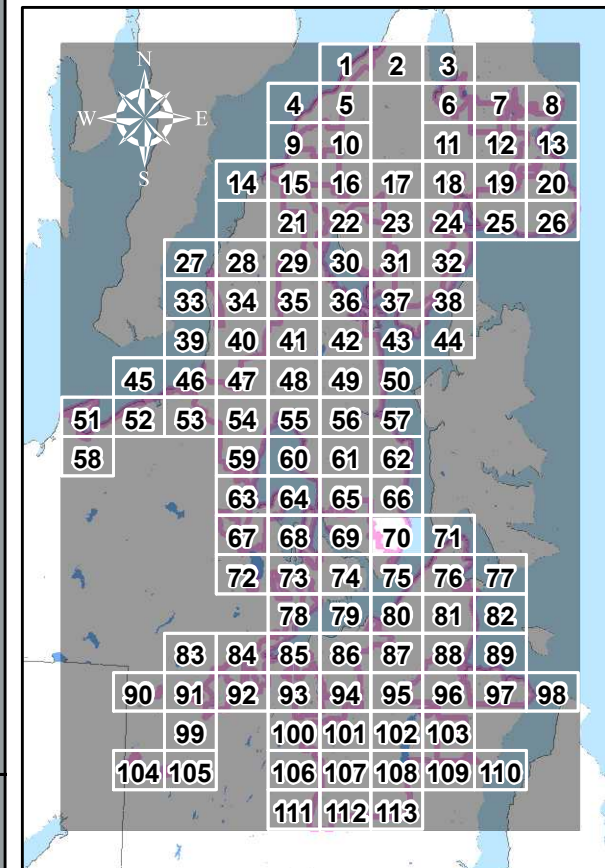


Kitsap County Public Works - Stormwater Division
 614 Division Street, MS-26A, Port Orchard, WA 98366
 Phone: (360) 337-5777 Fax: (360) 337-5678
 Product of WQP-Monitoring (MH) Dec 2014

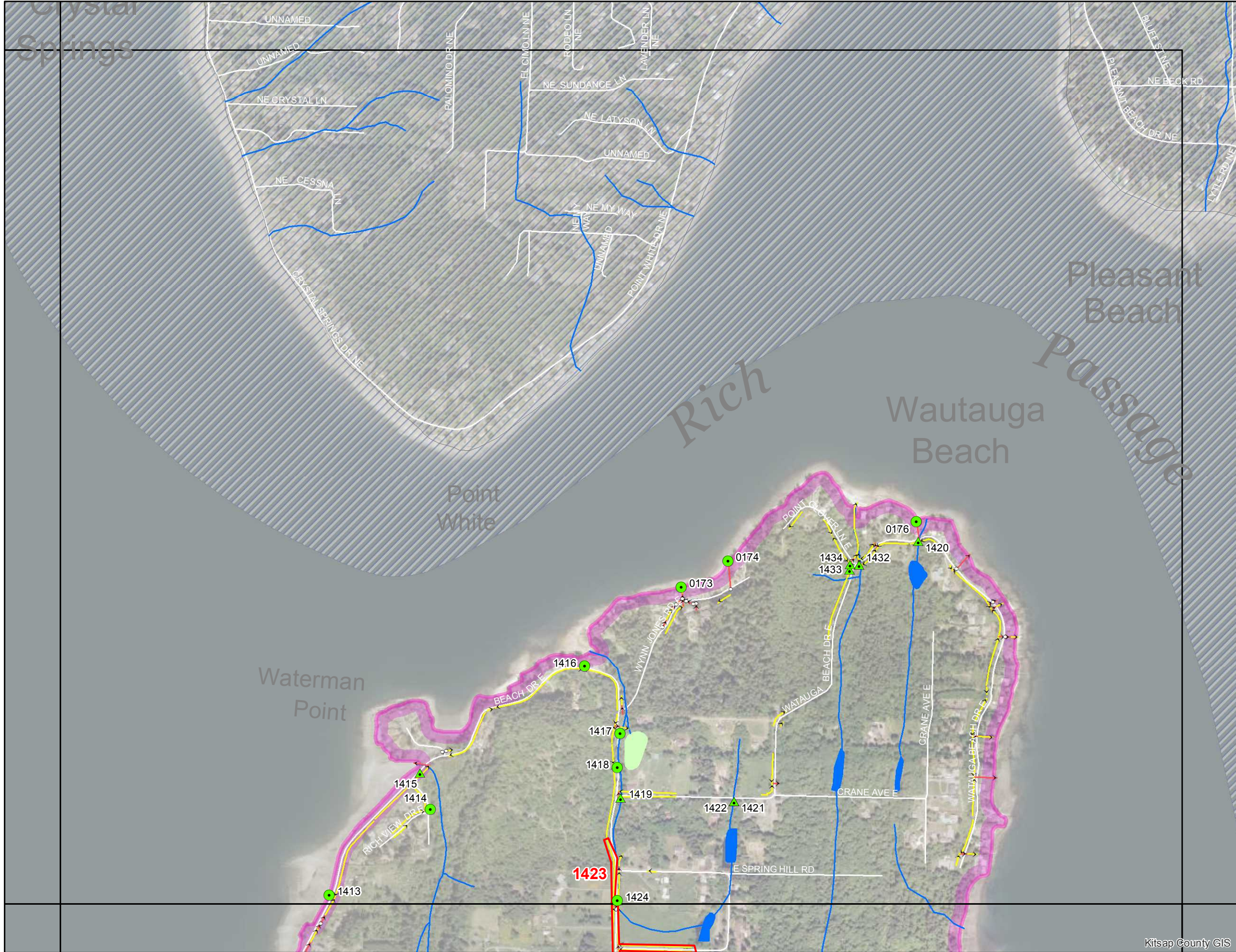
NOTE: This map was created from existing map sources and field surveys. No warranties of any sort, including accuracy, fitness, or merchantability accompany this product. The user of this map assumes responsibility for determining its suitability for its intended use.



Kitsap County Public Works

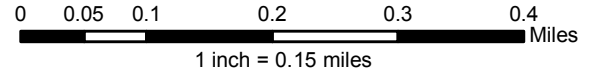


KITSAP COUNTY STORMWATER DRAINAGES - OUTFALLS 24" OR GREATER



Legend

- >24" Outfall Drainage
- ~ DNR Stream Line
- ▲ Ditch or Swale
- Island
- ≥12" Pipe
- Lakes
- ✱ Possible New Outfall
- Wetlands
- Storm System**
- Pipe
- Culvert
- Ditch
- Swale
- Trench
- Catchbasin
- Storm Vault
- Storm Pond
- ⊕ Tide Gate
- Street Center Lines**
- Minor Road
- Major Road
- State Highway
- MS4 Area**
- MS4-2010 Census-Kitsap
- Non-MS4 Areas**
- Military Base
- Reservation
- City

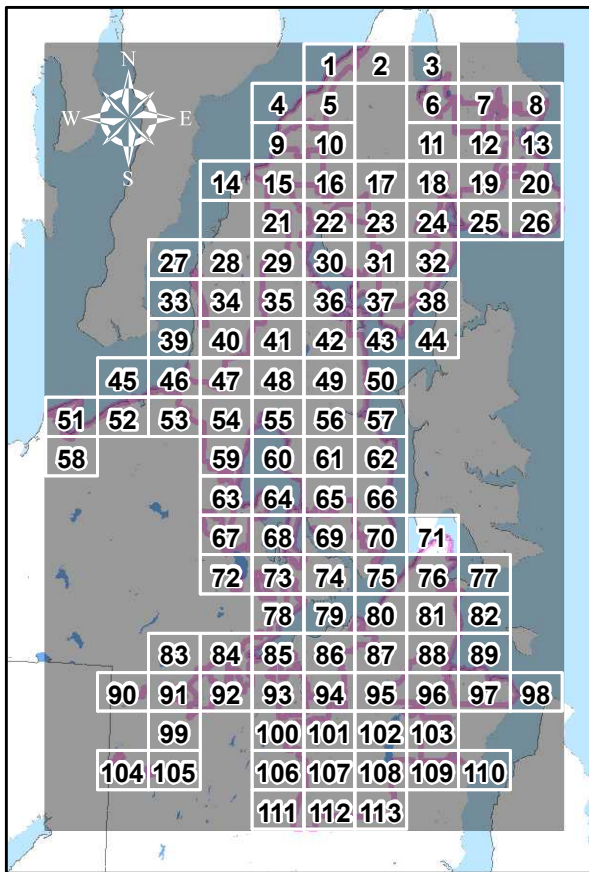


Kitsap County Public Works - Stormwater Division
 614 Division Street, MS-26A, Port Orchard, WA 98366
 Phone: (360) 337-5777 Fax: (360) 337-5678
 Product of WQP-Monitoring (MH) Dec 2014

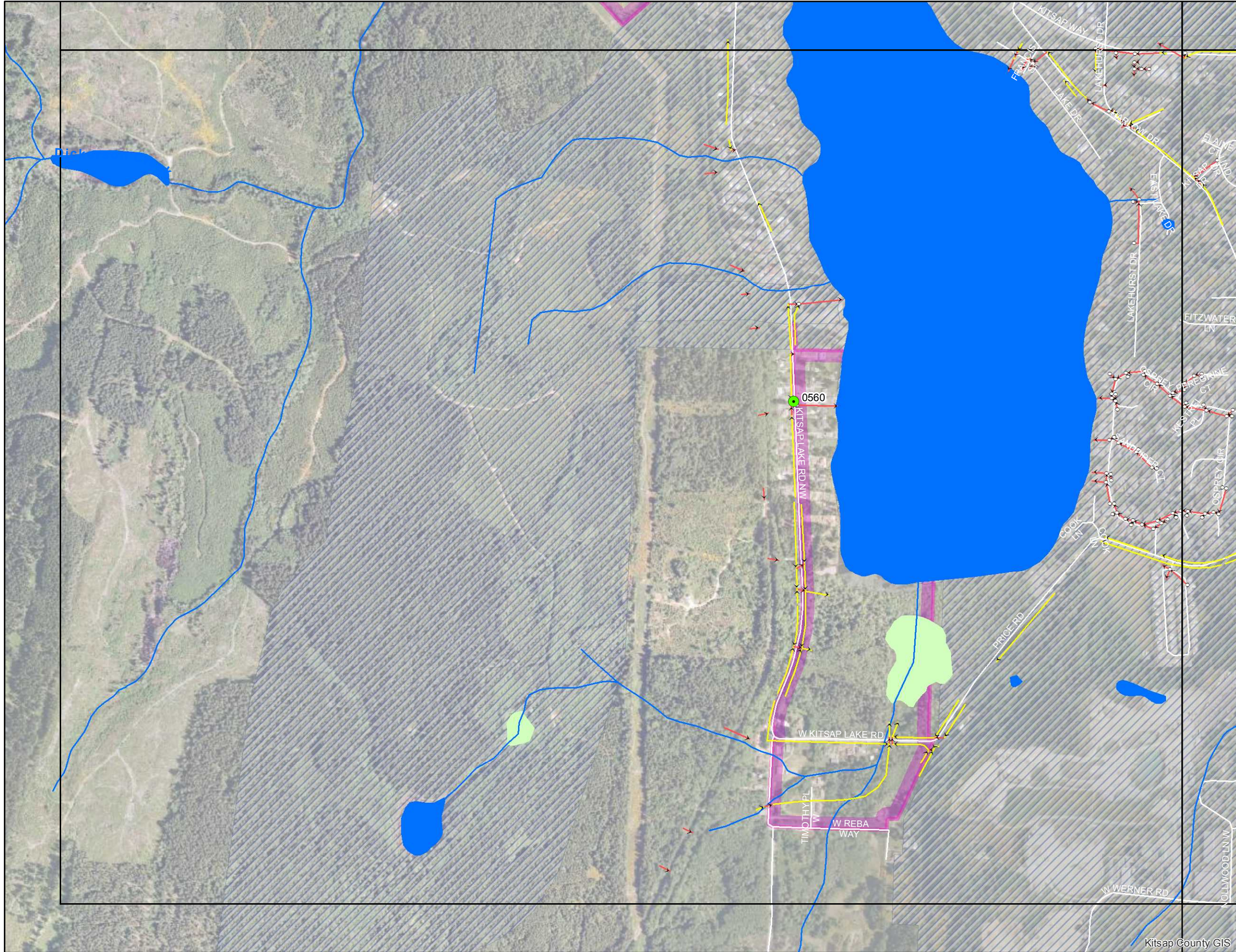
NOTE: This map was created from existing map sources and field surveys. No warranties of any sort, including accuracy, fitness, or merchantability accompany this product. The user of this map assumes responsibility for determining its suitability for its intended use.



Kitsap County Public Works



KITSAP COUNTY STORMWATER DRAINAGES - OUTFALLS 24" OR GREATER



Legend

>24" Outfall Drainage (Red outline)

DNR Hydrology

- DNR Stream Line (Blue wavy line)
- Island (White)
- Lakes (Blue)
- Wetlands (Light Green)

Outfalls

- Ditch or Swale (Green triangle)
- ≥12" Pipe (Green circle)
- Possible New Outfall (Green star)

Storm System

- Pipe (Red line)
- Culvert (Orange line)
- Ditch (Yellow line)
- Swale (Green line)
- Trench (Purple line)
- Catchbasin (White circle)
- Storm Vault (Orange hatched box)
- Storm Pond (Purple box)
- Tide Gate (Cross symbol)

Street Center Lines

- Minor Road (Grey line)
- Major Road (Thick grey line)
- State Highway (Thick grey line)

MS4 Area

- MS4-2010Census-Kitsap (Pink outline)

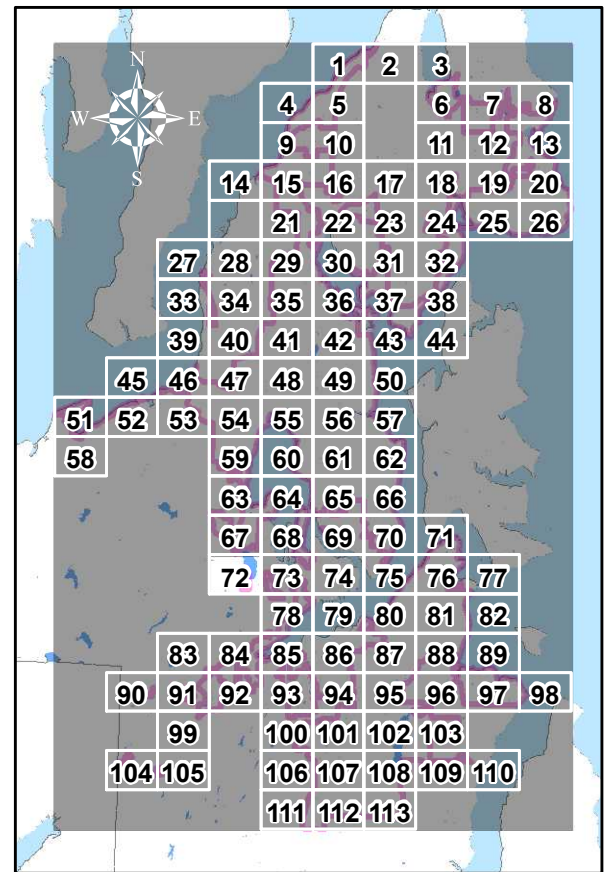
Non-MS4 Areas

- Military Base (Diagonal hatched box)
- Reservation (Diagonal hatched box)
- City (Diagonal hatched box)

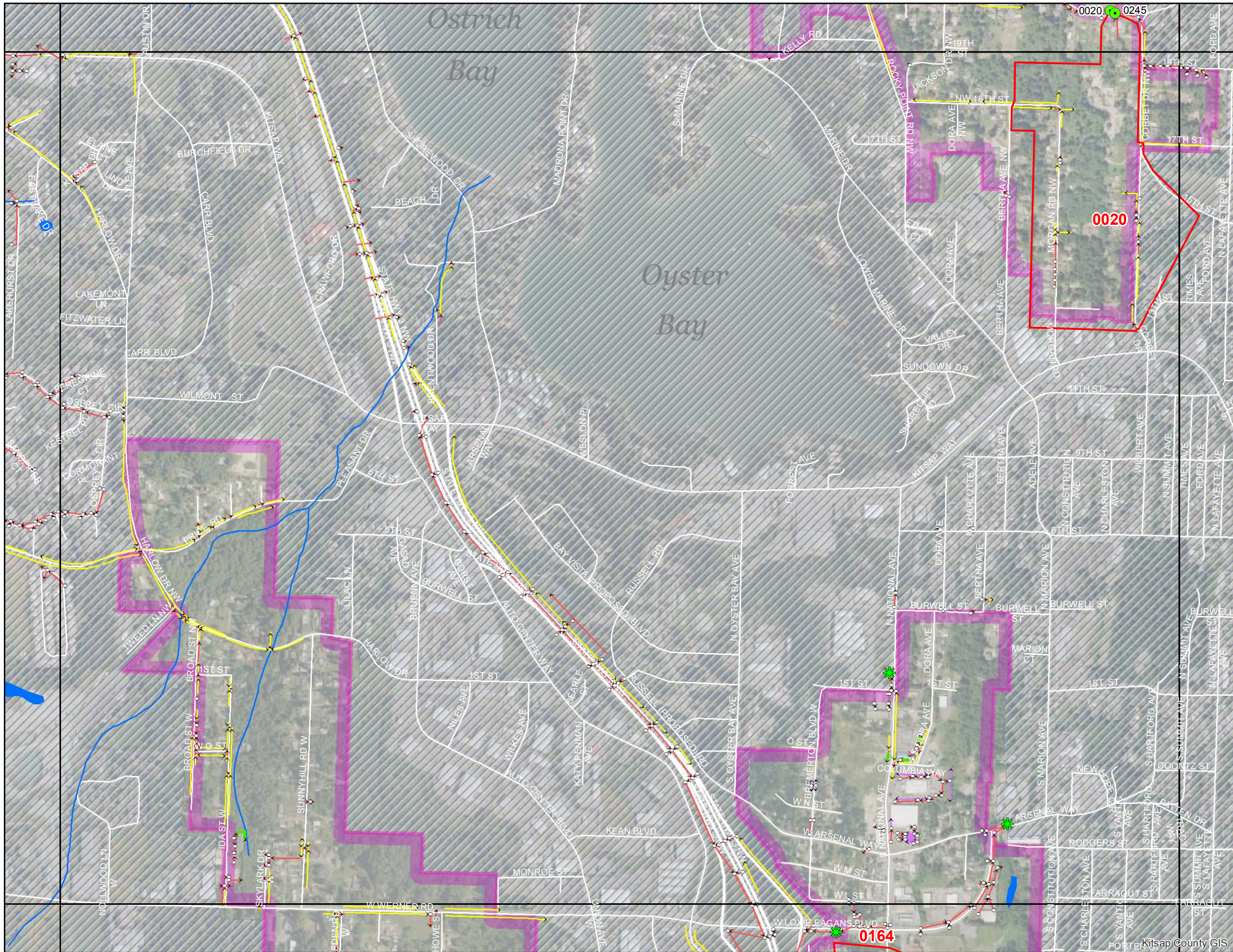
0 0.05 0.1 0.2 0.3 0.4 Miles
1 inch = 0.15 miles

Kitsap County Public Works - Stormwater Division
 614 Division Street, MS-26A, Port Orchard, WA 98366
 Phone: (360) 337-5777 Fax: (360) 337-5678
 Product of WQP-Monitoring (MH) Dec 2014

NOTE: This map was created from existing map sources and field surveys. No warranties of any sort, including accuracy, fitness, or merchantability accompany this product. The user of this map assumes responsibility for determining its suitability for its intended use.

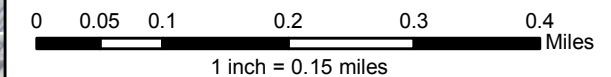


KITSAP COUNTY STORMWATER DRAINAGES - OUTFALLS 24" OR GREATER



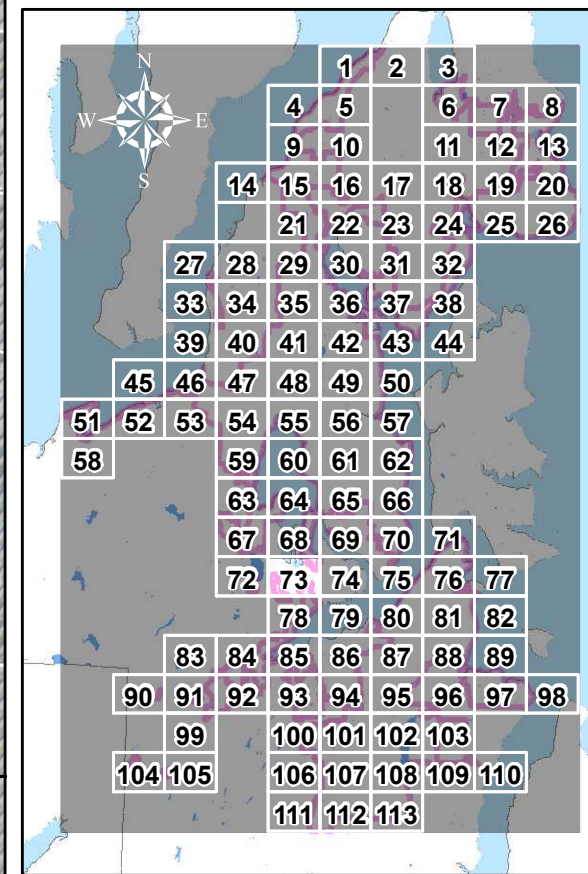
Legend

- >24" Outfall Drainage
- DNR Hydrology
- Outfalls
- ▲ Ditch or Swale
- ≥12" Pipe
- ★ Possible New Outfall
- Pipe
- Culvert
- Ditch
- Swale
- Trench
- Catchbasin
- ⊕ Storm Vault
- ⊕ Storm Pond
- ⊕ Tide Gate
- DNR Stream Line
- Island
- Lakes
- Wetlands
- Street Center Lines
- Minor Road
- Major Road
- State Highway
- MS4 Area
- MS4-2010Census-Kitsap
- Non-MS4 Areas
- Military Base
- Reservation
- City

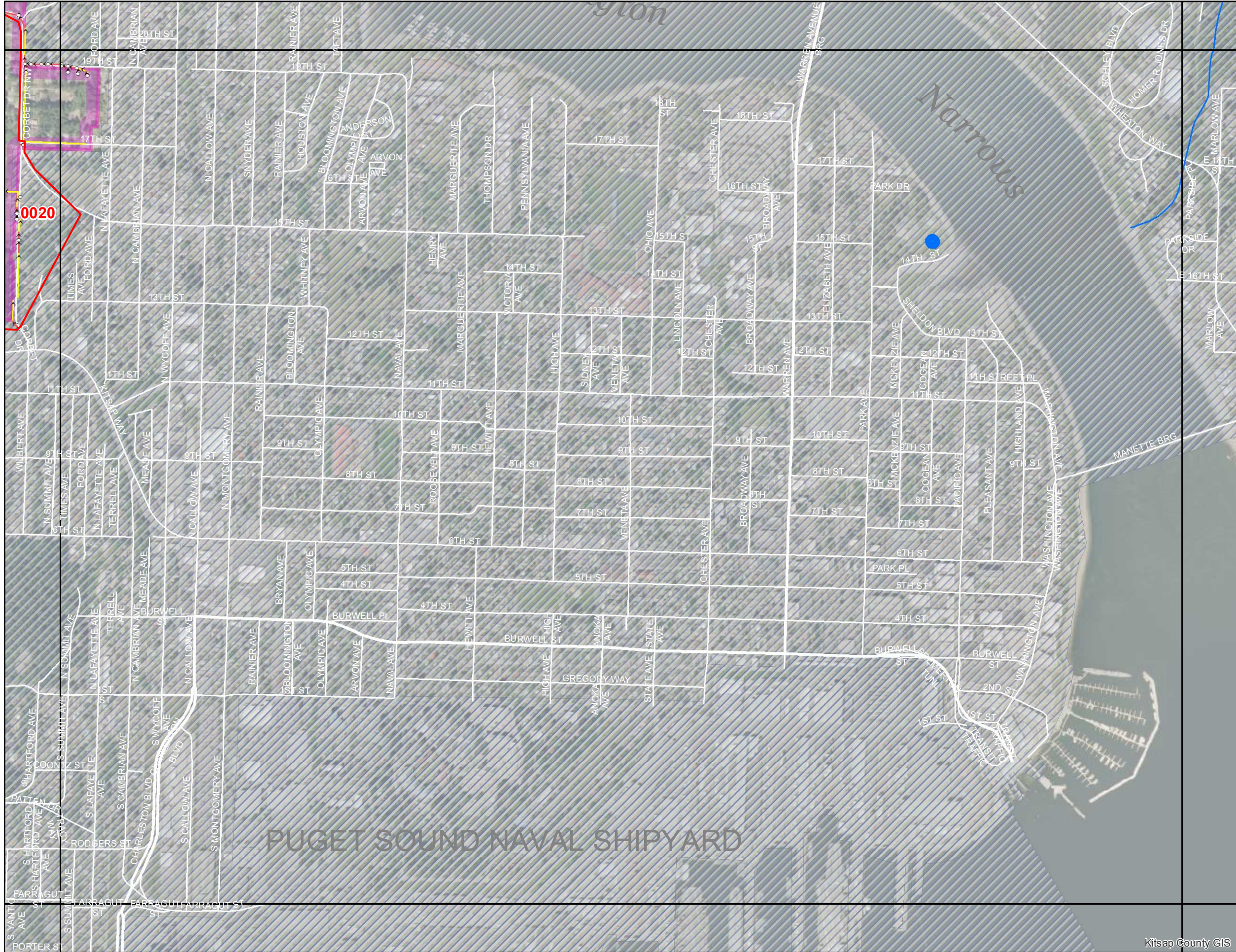


Kitsap County Public Works - Stormwater Division
 614 Division Street, MS-26A, Port Orchard, WA 98366
 Phone: (360) 337-5777 Fax: (360) 337-5678
 Product of WQP-Monitoring (MH) Dec 2014

NOTE: This map was created from existing map sources and field surveys. No warranties of any sort, including accuracy, fitness, or merchantability accompany this product. The user of this map assumes responsibility for determining its suitability for its intended use.

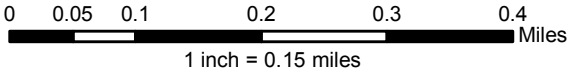


KITSAP COUNTY STORMWATER DRAINAGES - OUTFALLS 24" OR GREATER



Legend

- >24" Outfall Drainage
- DNR Hydrology
- DNR Stream Line
- Outfalls**
- ▲ Ditch or Swale
- ≥12" Pipe
- ✱ Possible New Outfall
- Storm System**
- Pipe
- Culvert
- Ditch
- Swale
- Trench
- Catchbasin
- Storm Vault
- Storm Pond
- ⊕ Tide Gate
- Island
- Lakes
- Wetlands
- Street Center Lines**
- Minor Road
- Major Road
- State Highway
- MS4 Area**
- MS4-2010Census-Kitsap
- Non-MS4 Areas**
- Military Base
- Reservation
- City

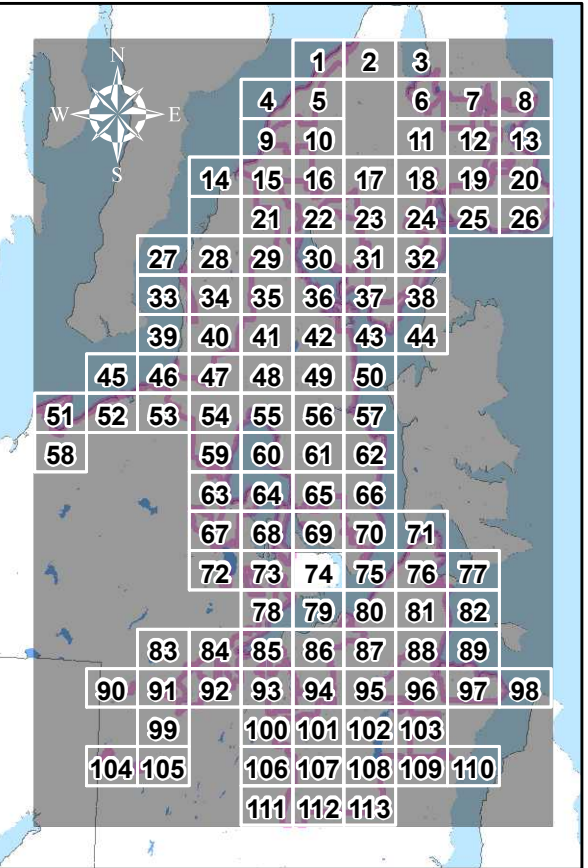


Kitsap County Public Works - Stormwater Division
 614 Division Street, MS-26A, Port Orchard, WA 98366
 Phone: (360) 337-5777 Fax: (360) 337-5678
 Product of WQP-Monitoring (MH) Dec 2014

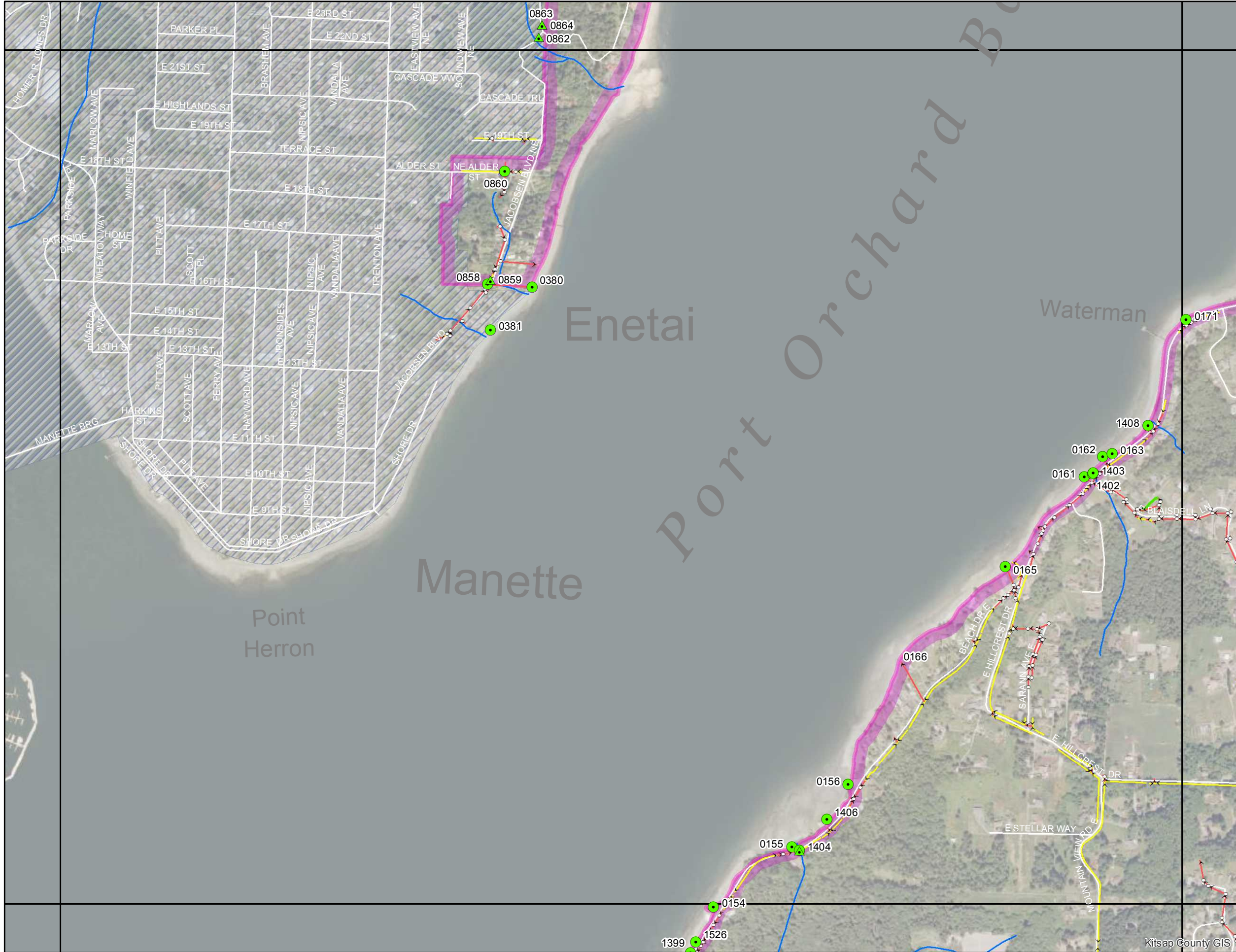
NOTE: This map was created from existing map sources and field surveys. No warranties of any sort, including accuracy, fitness, or merchantability accompany this product. The user of this map assumes responsibility for determining its suitability for its intended use.



Kitsap County Public Works

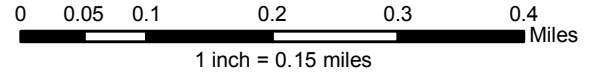


KITSAP COUNTY STORMWATER DRAINAGES - OUTFALLS 24" OR GREATER



Legend

- >24" Outfall Drainage
- ~ DNR Stream Line
- ▲ Ditch or Swale
- Island
- ≥12" Pipe
- Lakes
- ✱ Possible New Outfall
- Wetlands
- Storm System**
- Pipe
- Culvert
- Ditch
- Swale
- Trench
- Catchbasin
- Storm Vault
- Storm Pond
- + Tide Gate
- Street Center Lines**
- Minor Road
- Major Road
- State Highway
- MS4 Area**
- MS4-2010Census-Kitsap
- Non-MS4 Areas**
- Military Base
- Reservation
- City

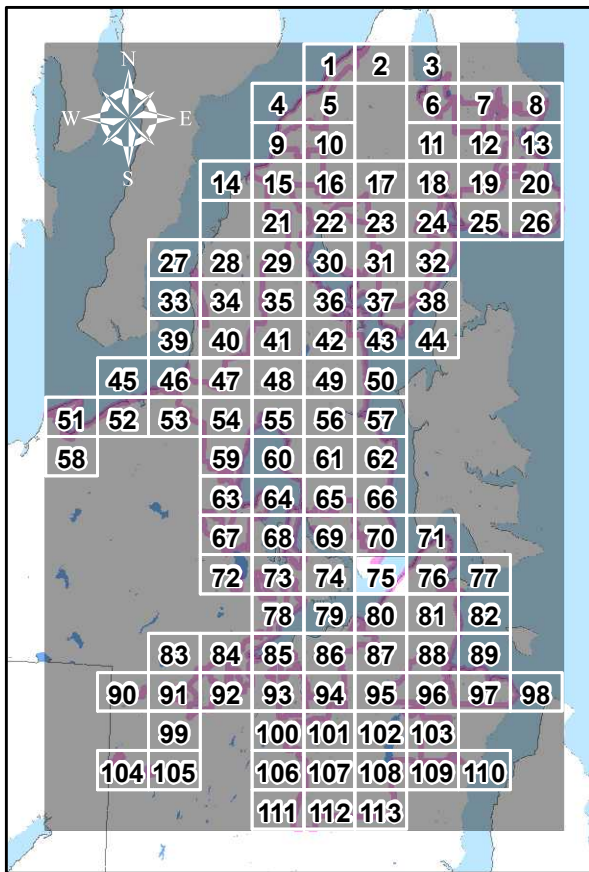


Kitsap County Public Works - Stormwater Division
 614 Division Street, MS-26A, Port Orchard, WA 98366
 Phone: (360) 337-5777 Fax: (360) 337-5678
 Product of WQP-Monitoring (MH) Dec 2014

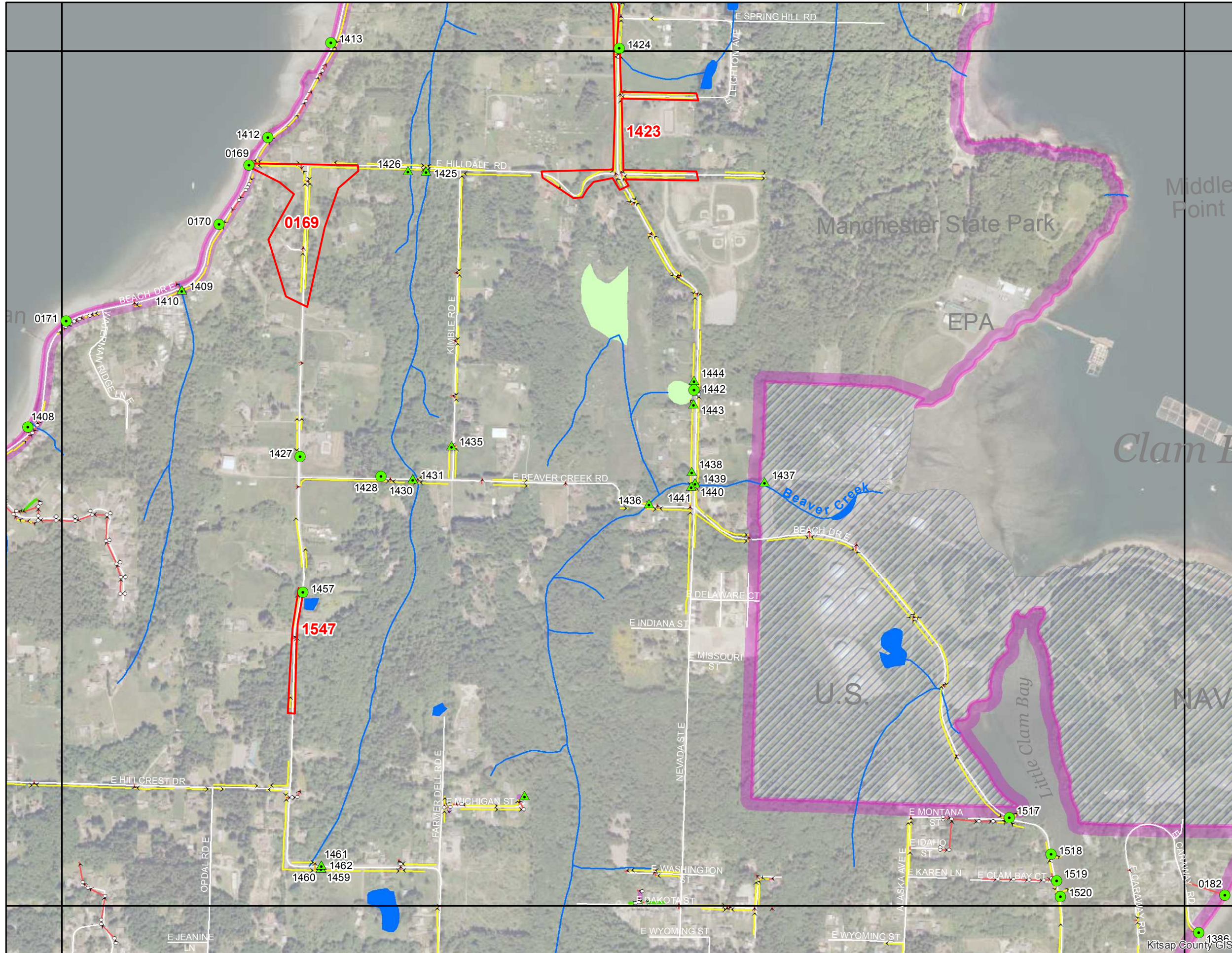
NOTE: This map was created from existing map sources and field surveys. No warranties of any sort, including accuracy, fitness, or merchantability accompany this product. The user of this map assumes responsibility for determining its suitability for its intended use.



Kitsap County Public Works

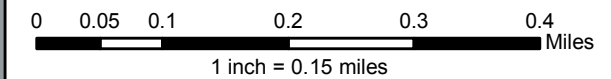


KITSAP COUNTY STORMWATER DRAINAGES - OUTFALLS 24" OR GREATER



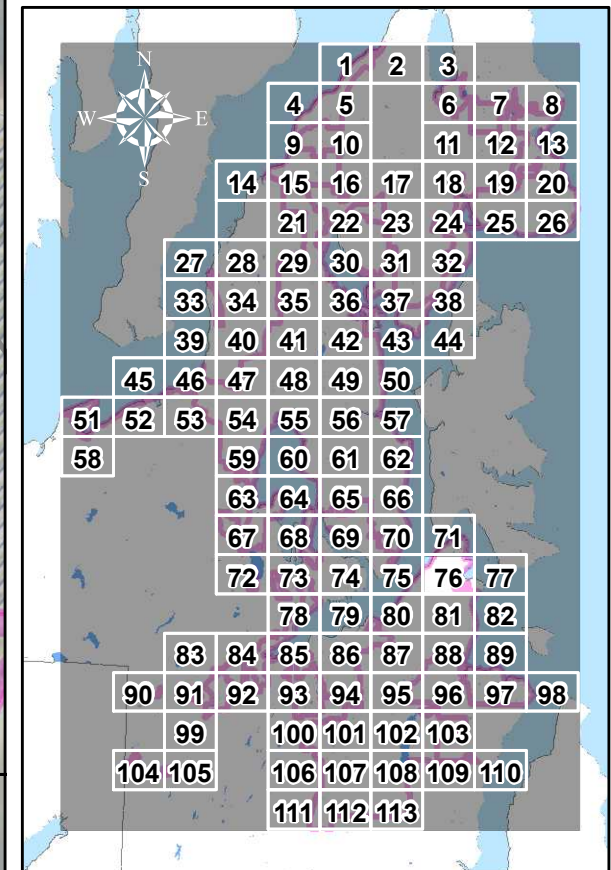
Legend

- >24" Outfall Drainage
- ~ DNR Stream Line
- ▲ Ditch or Swale
- Island
- ≥12" Pipe
- Lakes
- ★ Possible New Outfall
- Wetlands
- Storm System**
- Pipe
- Culvert
- Ditch
- Swale
- Trench
- Catchbasin
- Storm Vault
- Storm Pond
- ⊕ Tide Gate
- Street Center Lines**
- Minor Road
- Major Road
- State Highway
- MS4 Area**
- MS4-2010Census-Kitsap
- Non-MS4 Areas**
- Military Base
- Reservation
- City

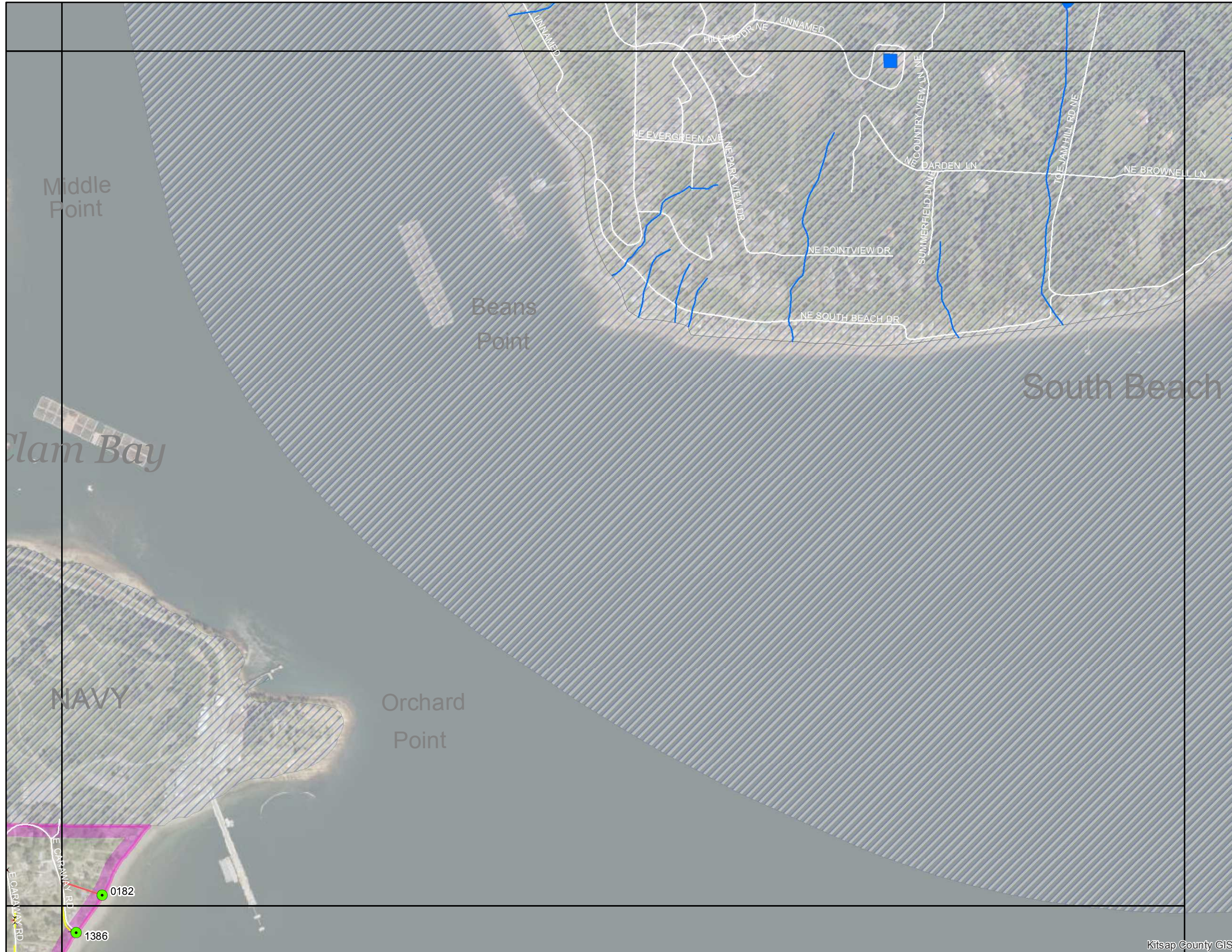


Kitsap County Public Works - Stormwater Division
 614 Division Street, MS-26A, Port Orchard, WA 98366
 Phone: (360) 337-5777 Fax: (360) 337-5678
 Product of WQP-Monitoring (MH) Dec 2014

NOTE: This map was created from existing map sources and field surveys. No warranties of any sort, including accuracy, fitness, or merchantability accompany this product. The user of this map assumes responsibility for determining its suitability for its intended use.

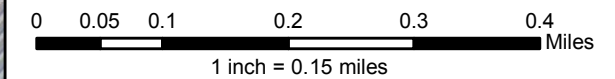


KITSAP COUNTY STORMWATER DRAINAGES - OUTFALLS 24" OR GREATER



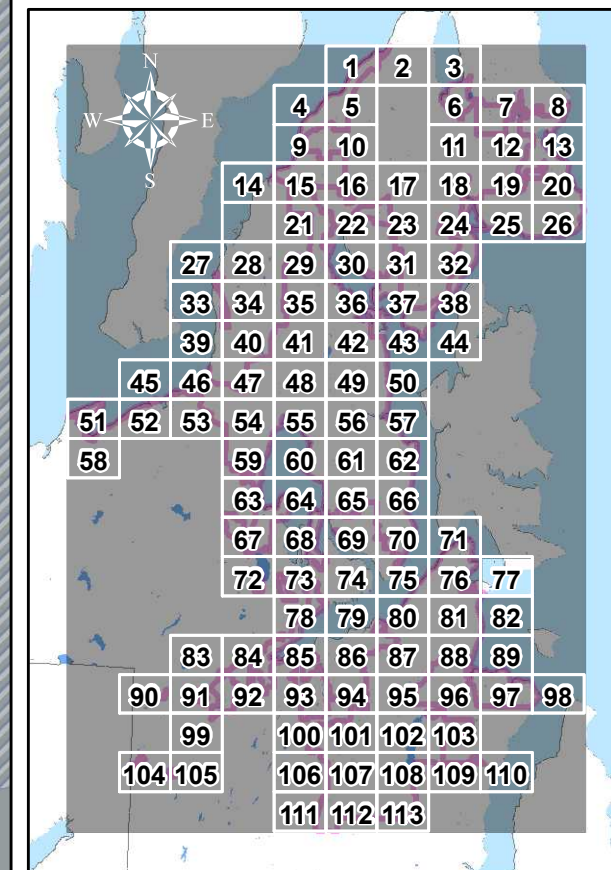
Legend

- >24" Outfall Drainage
- ~ DNR Stream Line
- ▲ Ditch or Swale
- Island
- ≥12" Pipe
- Lakes
- ✱ Possible New Outfall
- Wetlands
- Storm System**
- Pipe
- Culvert
- Ditch
- Swale
- Trench
- Catchbasin
- Storm Vault
- Storm Pond
- ⊕ Tide Gate
- Street Center Lines**
- Minor Road
- Major Road
- State Highway
- MS4 Area**
- MS4-2010Census-Kitsap
- Non-MS4 Areas**
- Military Base
- Reservation
- City

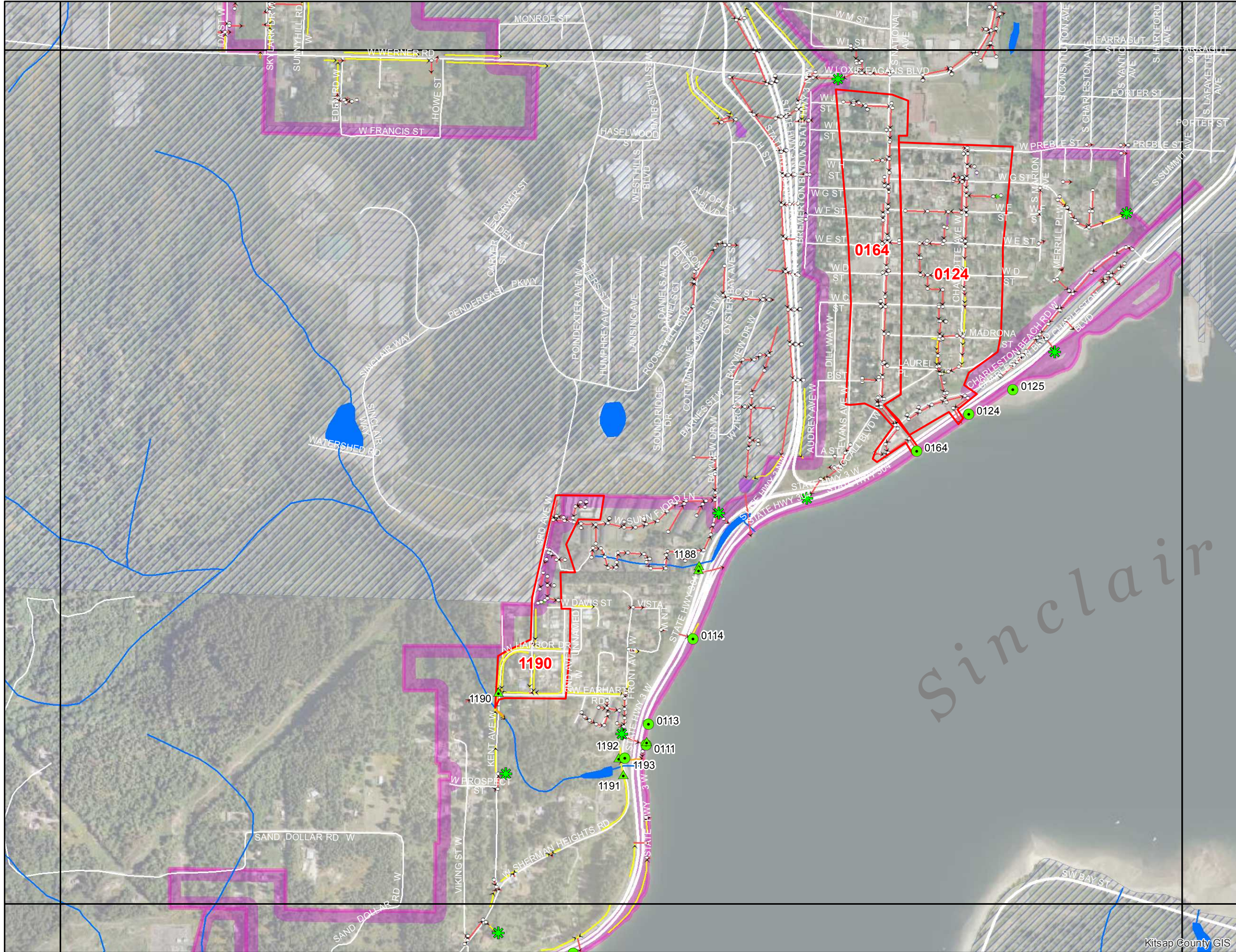


Kitsap County Public Works - Stormwater Division
 614 Division Street, MS-26A, Port Orchard, WA 98366
 Phone: (360) 337-5777 Fax: (360) 337-5678
 Product of WQP-Monitoring (MH) Dec 2014

NOTE: This map was created from existing map sources and field surveys. No warranties of any sort, including accuracy, fitness, or merchantability accompany this product. The user of this map assumes responsibility for determining its suitability for its intended use.

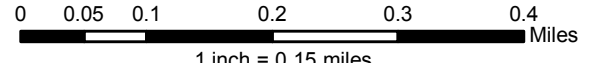


KITSAP COUNTY STORMWATER DRAINAGES - OUTFALLS 24" OR GREATER



Legend

- >24" Outfall Drainage
- ▲ Ditch or Swale
- ≥12" Pipe
- ✱ Possible New Outfall
- Pipe
- Culvert
- Ditch
- Swale
- Trench
- Catchbasin
- Storm Vault
- Storm Pond
- ⊕ Tide Gate
- DNR Stream Line
- Island
- Lakes
- Wetlands
- Minor Road
- Major Road
- State Highway
- MS4-2010 Census-Kitsap
- Military Base
- Reservation
- City

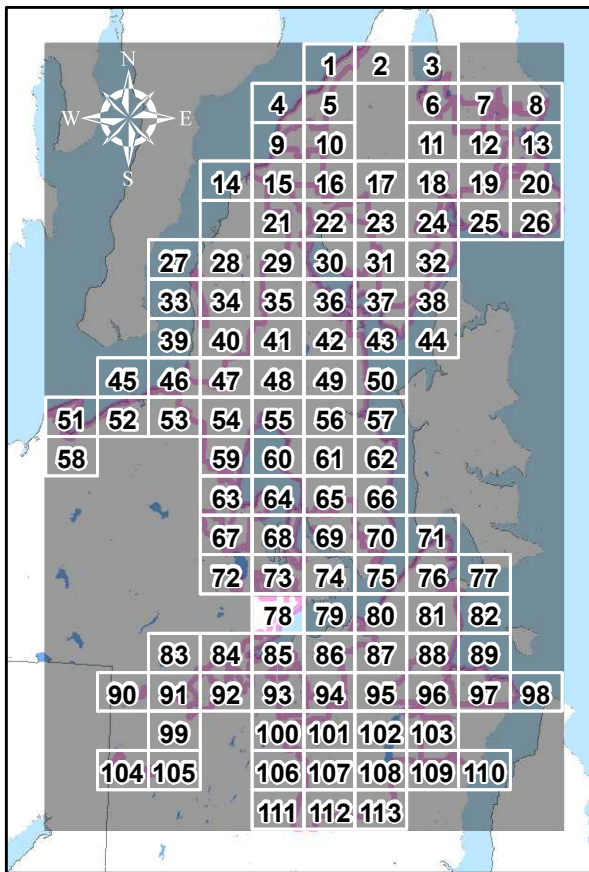


Kitsap County Public Works - Stormwater Division
 614 Division Street, MS-26A, Port Orchard, WA 98366
 Phone: (360) 337-5777 Fax: (360) 337-5678
 Product of WQP-Monitoring (MH) Dec 2014

NOTE: This map was created from existing map sources and field surveys. No warranties of any sort, including accuracy, fitness, or merchantability accompany this product. The user of this map assumes responsibility for determining its suitability for its intended use.

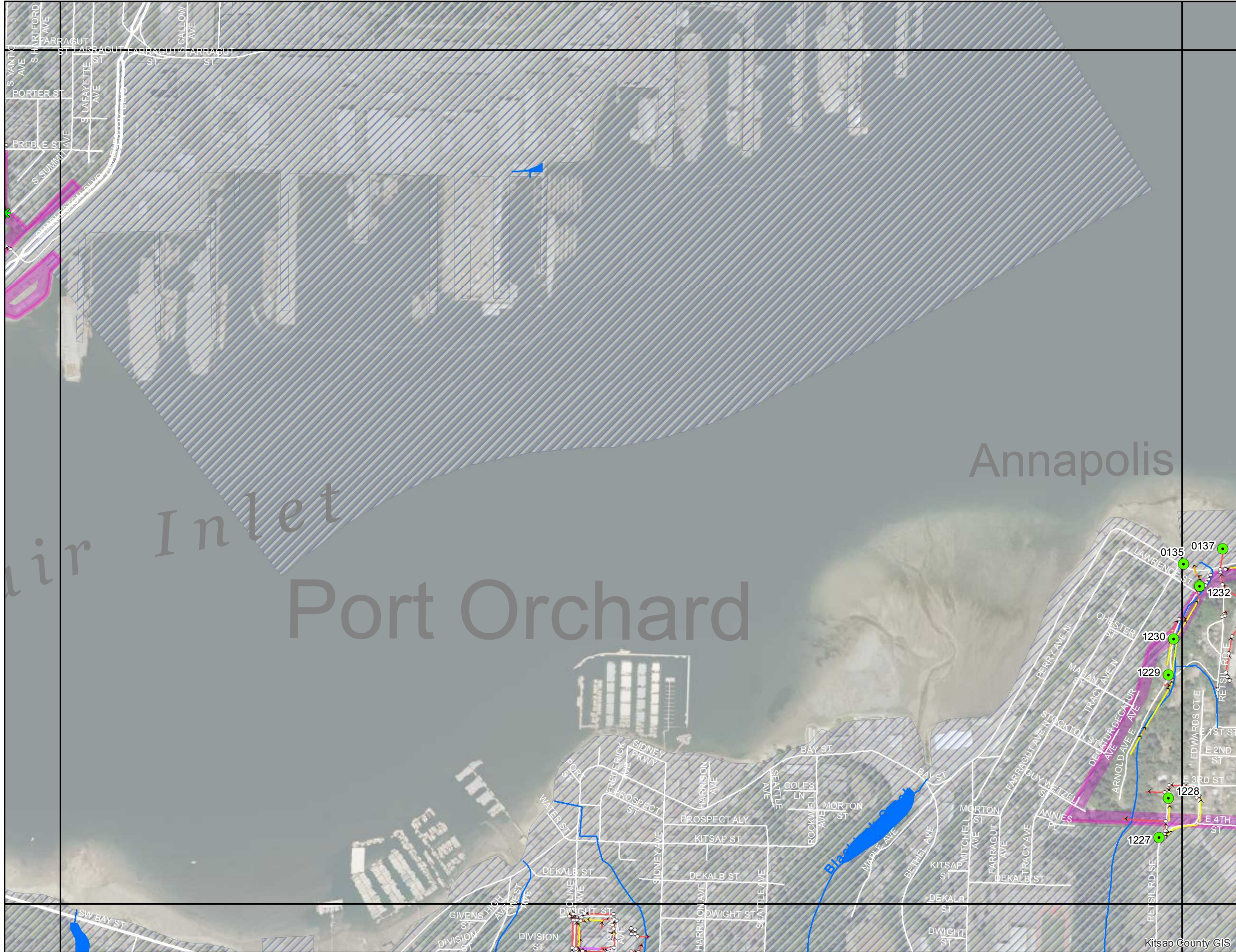


Kitsap County Public Works



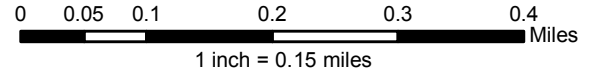
Sinclair

KITSAP COUNTY STORMWATER DRAINAGES - OUTFALLS 24" OR GREATER



Legend

- >24" Outfall Drainage
- ~ DNR Hydrology
- ~ DNR Stream Line
- Outfalls**
- ▲ Ditch or Swale
- Island
- ≥12" Pipe
- Lakes
- ✱ Possible New Outfall
- Wetlands
- Storm System**
- Pipe
- Culvert
- Ditch
- Swale
- Trench
- Catchbasin
- Storm Vault
- Storm Pond
- ⊕ Tide Gate
- Street Center Lines**
- Minor Road
- Major Road
- State Highway
- MS4 Area**
- MS4-2010Census-Kitsap
- Non-MS4 Areas**
- Military Base
- Reservation
- City

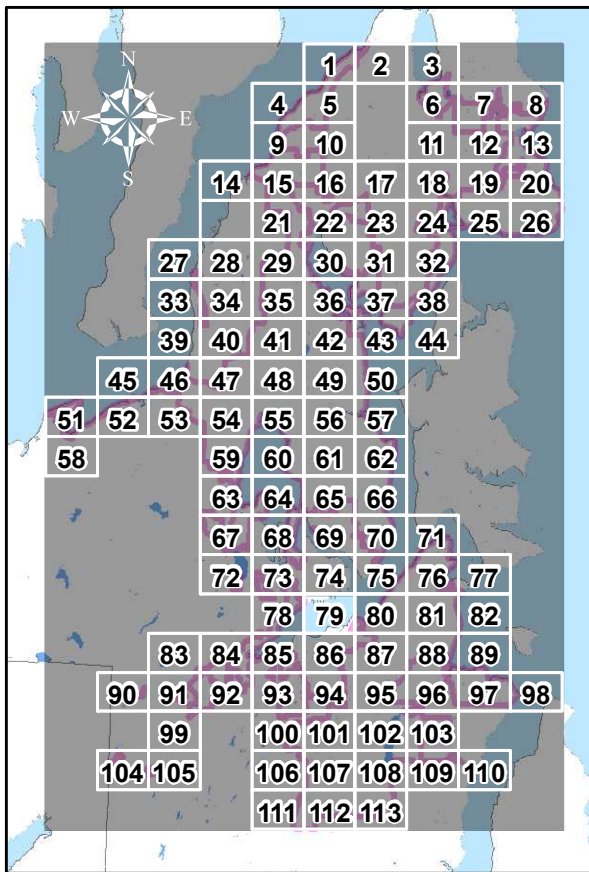


Kitsap County Public Works - Stormwater Division
 614 Division Street, MS-26A, Port Orchard, WA 98366
 Phone: (360) 337-5777 Fax: (360) 337-5678
 Product of WQP-Monitoring (MH) Dec 2014

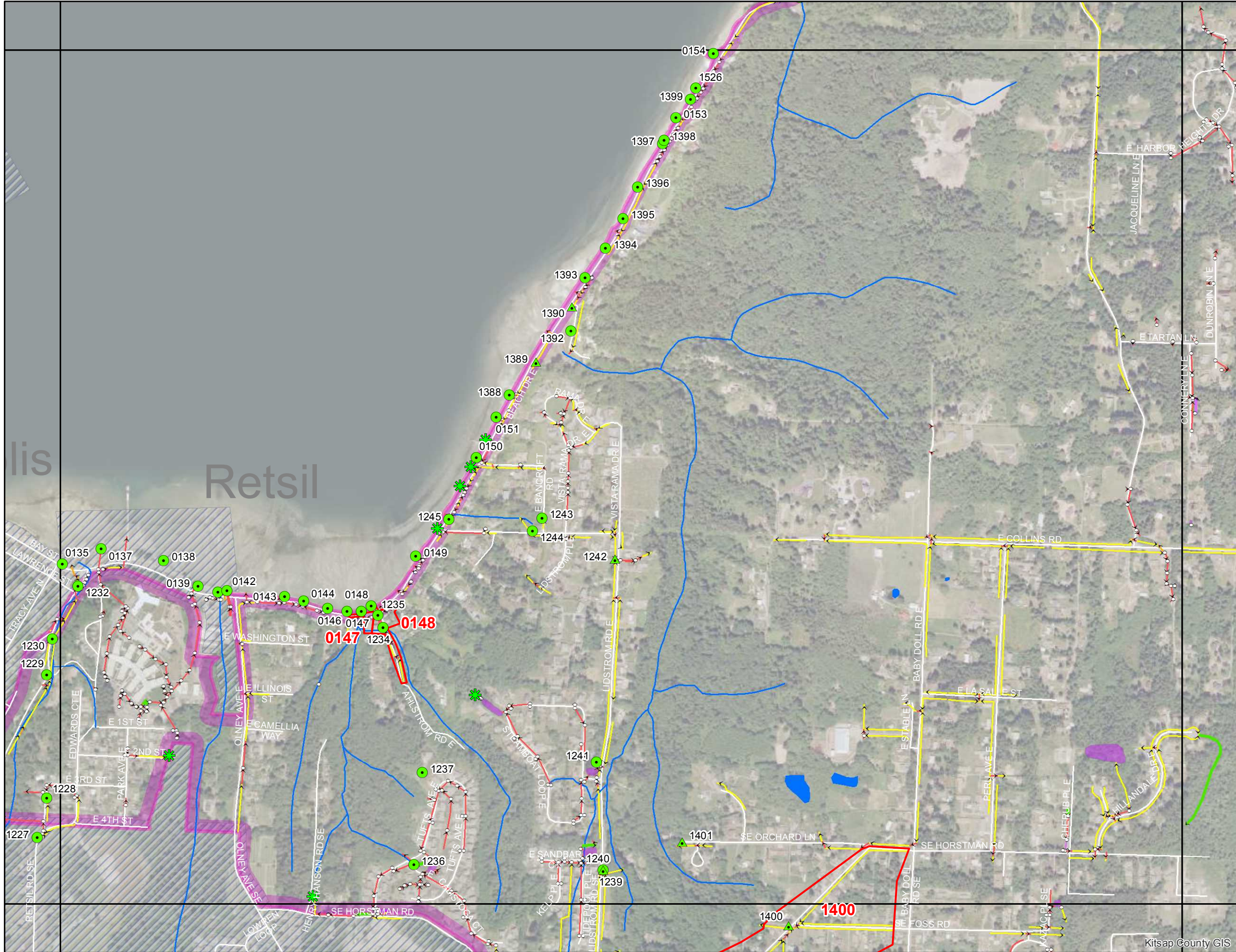
NOTE: This map was created from existing map sources and field surveys. No warranties of any sort, including accuracy, fitness, or merchantability accompany this product. The user of this map assumes responsibility for determining its suitability for its intended use.



Kitsap County Public Works



KITSAP COUNTY STORMWATER DRAINAGES - OUTFALLS 24" OR GREATER



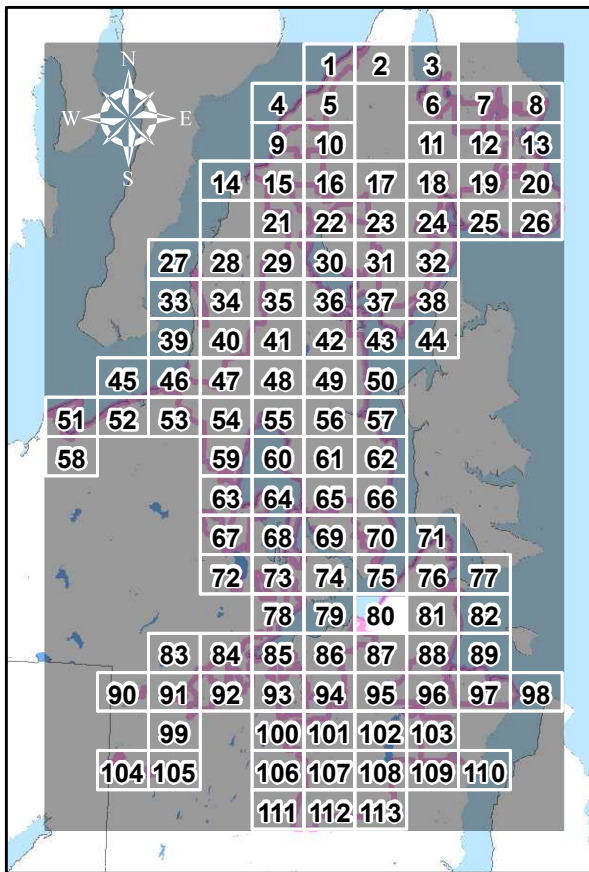
Legend

- >24" Outfall Drainage
- DNR Hydrology
 - DNR Stream Line
 - Island
 - Lakes
 - Wetlands
- Outfalls
 - Ditch or Swale
 - ≥12" Pipe
 - Possible New Outfall
- Storm System
 - Pipe
 - Culvert
 - Ditch
 - Swale
 - Trench
 - Catchbasin
 - Storm Vault
 - Storm Pond
 - Tide Gate
- Street Center Lines
 - Minor Road
 - Major Road
 - State Highway
- MS4 Area
 - MS4-2010 Census-Kitsap
- Non-MS4 Areas
 - Military Base
 - Reservation
 - City

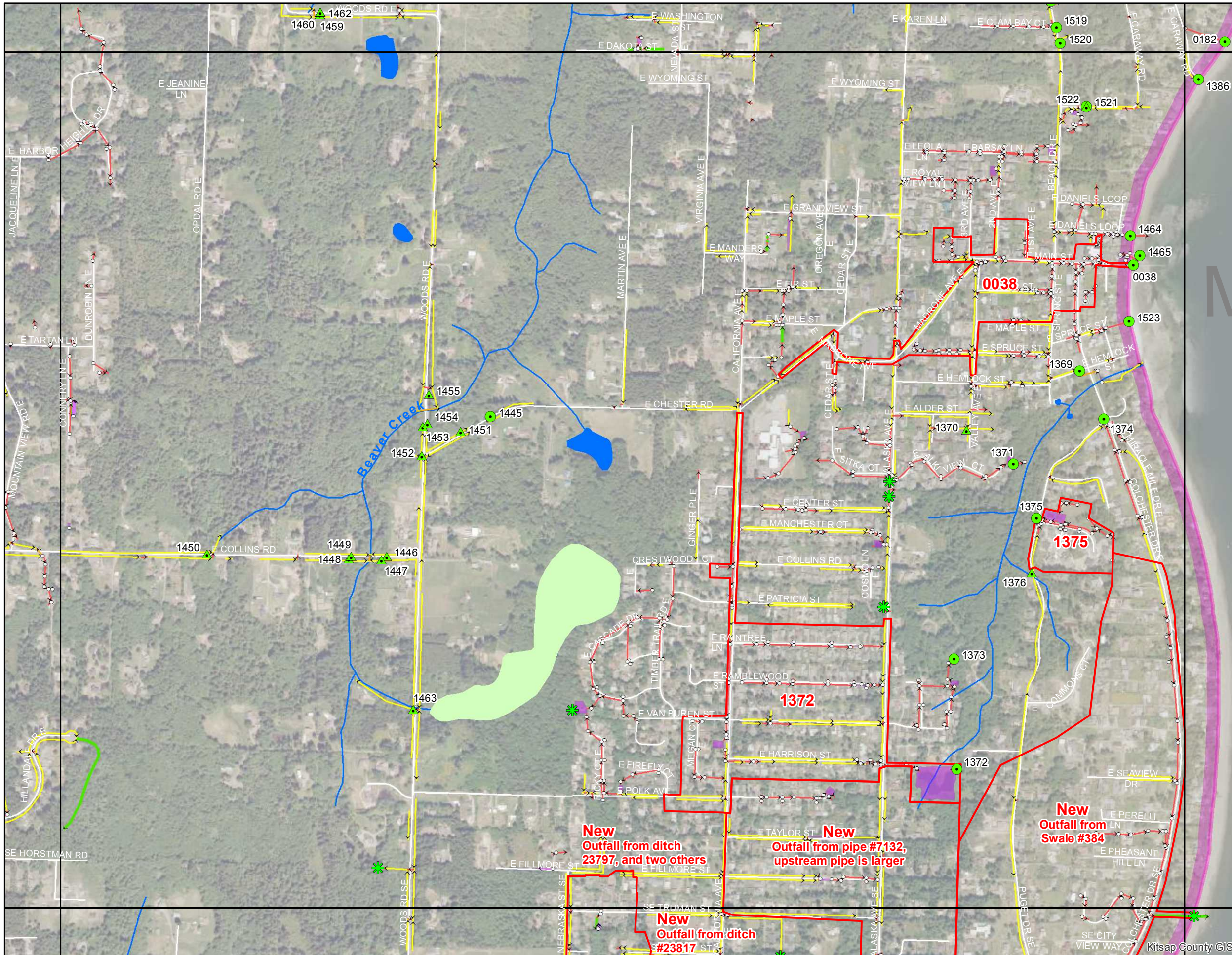
0 0.05 0.1 0.2 0.3 0.4 Miles
1 inch = 0.15 miles

Kitsap County Public Works - Stormwater Division
 614 Division Street, MS-26A, Port Orchard, WA 98366
 Phone: (360) 337-5777 Fax: (360) 337-5678
 Product of WQP-Monitoring (MH) Dec 2014

NOTE: This map was created from existing map sources and field surveys. No warranties of any sort, including accuracy, fitness, or merchantability accompany this product. The user of this map assumes responsibility for determining its suitability for its intended use.



KITSAP COUNTY STORMWATER DRAINAGES - OUTFALLS 24" OR GREATER



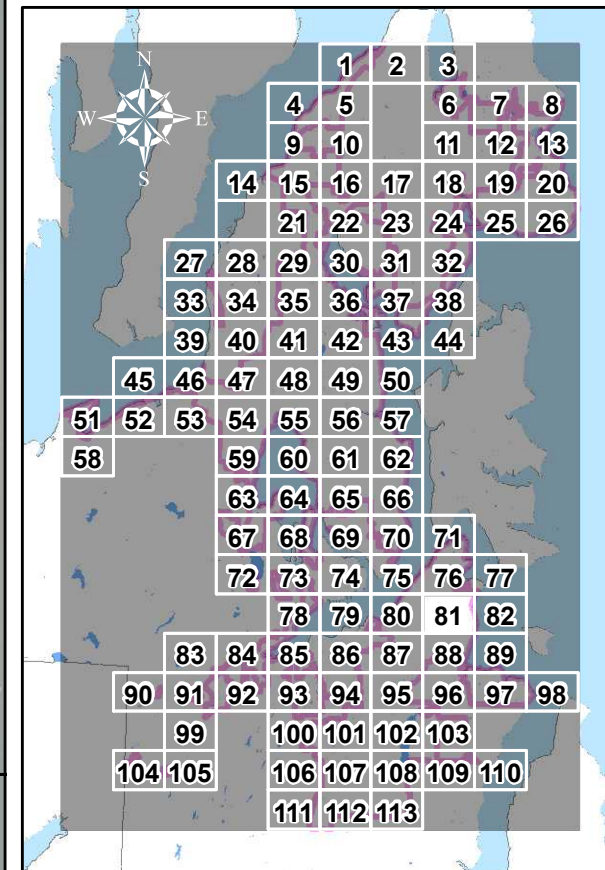
Legend

- >24" Outfall Drainage
- Ditch or Swale
- ≥12" Pipe
- Possible New Outfall
- Storm System
 - Pipe
 - Culvert
 - Ditch
 - Swale
 - Trench
- Catchbasin
- Storm Vault
- Storm Pond
- Tide Gate
- DNR Hydrology
 - DNR Stream Line
 - Island
 - Lakes
 - Wetlands
- Street Center Lines
 - Minor Road
 - Major Road
 - State Highway
- MS4 Area
 - MS4-2010 Census-Kitsap
- Non-MS4 Areas
 - Military Base
 - Reservation
 - City

0 0.05 0.1 0.2 0.3 0.4 Miles
1 inch = 0.15 miles

Kitsap County Public Works - Stormwater Division
 614 Division Street, MS-26A, Port Orchard, WA 98366
 Phone: (360) 337-5777 Fax: (360) 337-5678
 Product of WQP-Monitoring (MH) Dec 2014

NOTE: This map was created from existing map sources and field surveys. No warranties of any sort, including accuracy, fitness, or merchantability accompany this product. The user of this map assumes responsibility for determining its suitability for its intended use.



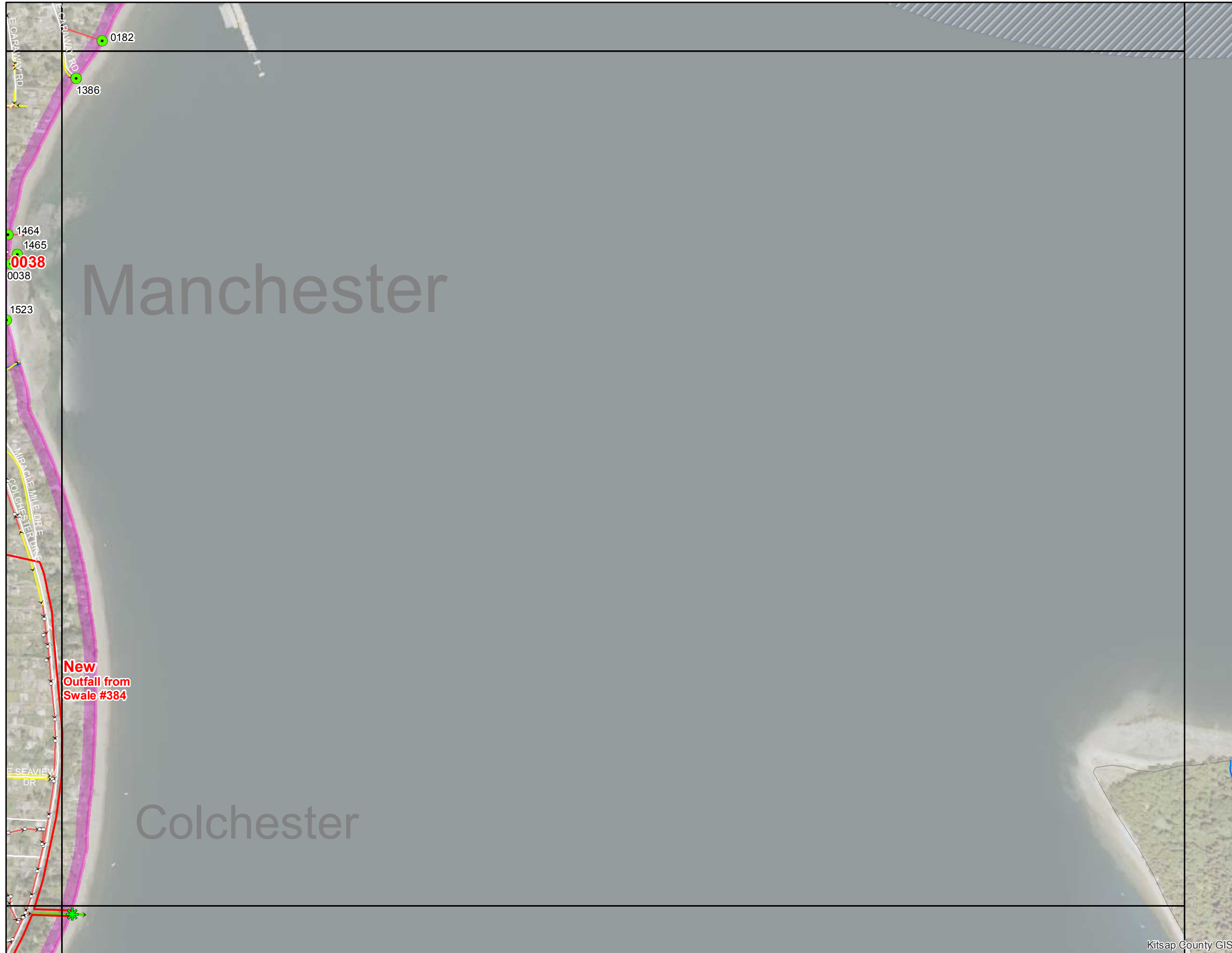
New
 Outfall from ditch #23797, and two others

New
 Outfall from pipe #7132, upstream pipe is larger

New
 Outfall from ditch #23817

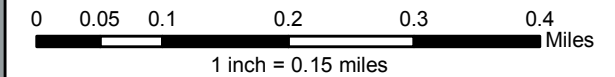
New
 Outfall from Swale #384

KITSAP COUNTY STORMWATER DRAINAGES - OUTFALLS 24" OR GREATER



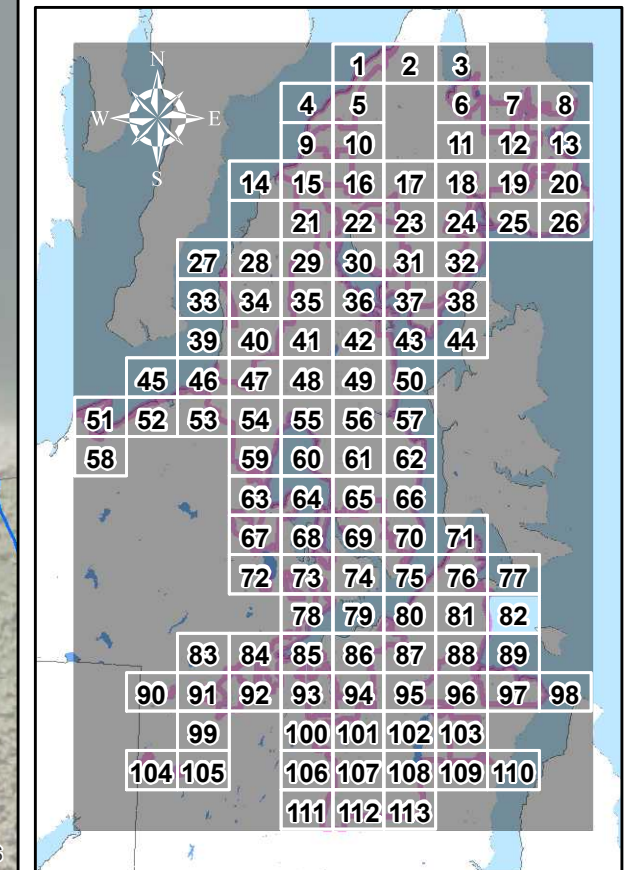
Legend

- >24" Outfall Drainage
- ▲ Ditch or Swale
- ≥12" Pipe
- ✱ Possible New Outfall
- Pipe
- Culvert
- Ditch
- Swale
- Trench
- Catchbasin
- Storm Vault
- Storm Pond
- ⊕ Tide Gate
- ~ DNR Stream Line
- Island
- Lakes
- Wetlands
- Street Center Lines
 - Minor Road
 - Major Road
 - State Highway
- MS4 Area
 - MS4-2010 Census-Kitsap
- Non-MS4 Areas
 - ▨ Military Base
 - ▨ Reservation
 - ▨ City

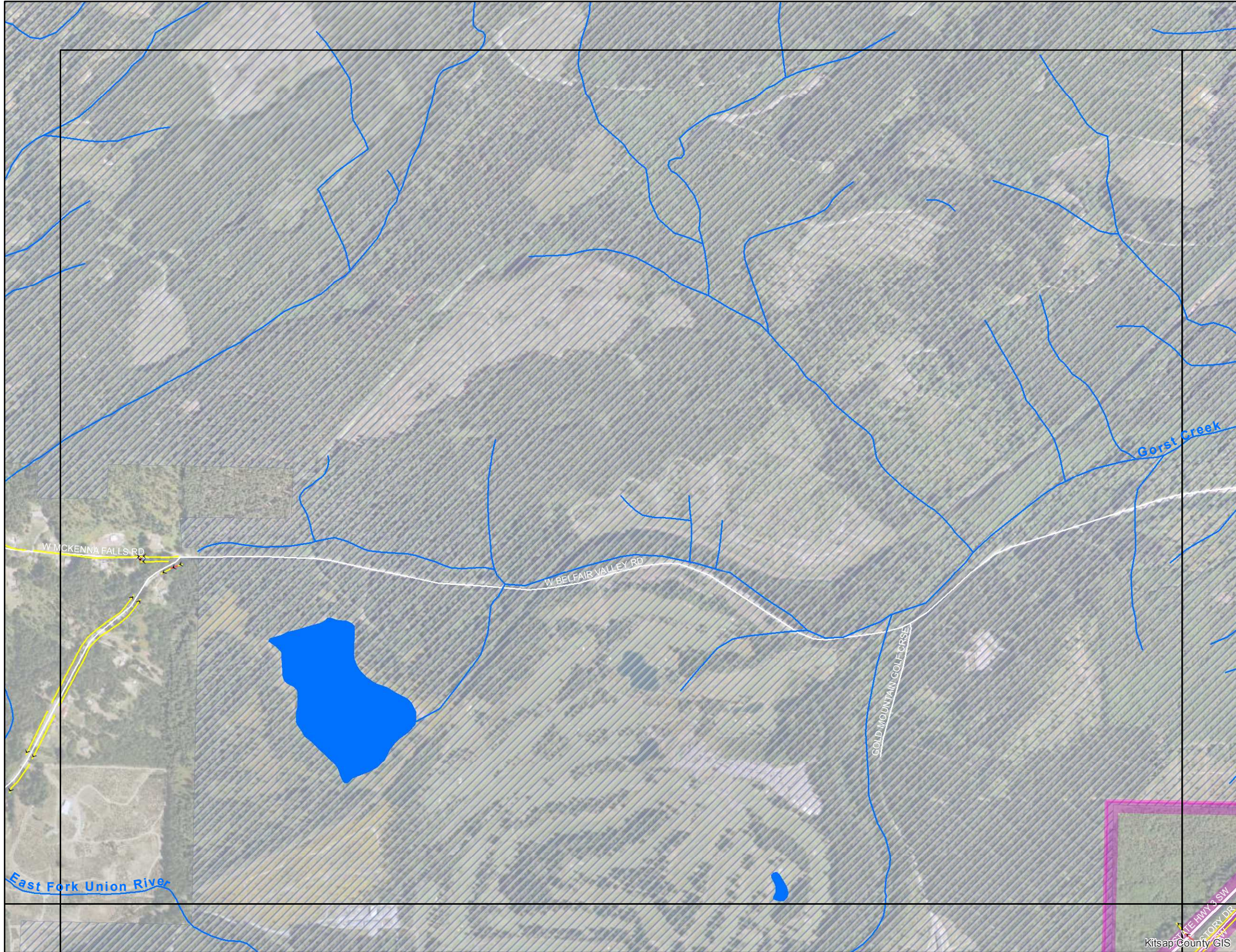


Kitsap County Public Works - Stormwater Division
 614 Division Street, MS-26A, Port Orchard, WA 98366
 Phone: (360) 337-5777 Fax: (360) 337-5678
 Product of WQP-Monitoring (MH) Dec 2014

NOTE: This map was created from existing map sources and field surveys. No warranties of any sort, including accuracy, fitness, or merchantability accompany this product. The user of this map assumes responsibility for determining its suitability for its intended use.



KITSAP COUNTY STORMWATER DRAINAGES - OUTFALLS 24" OR GREATER



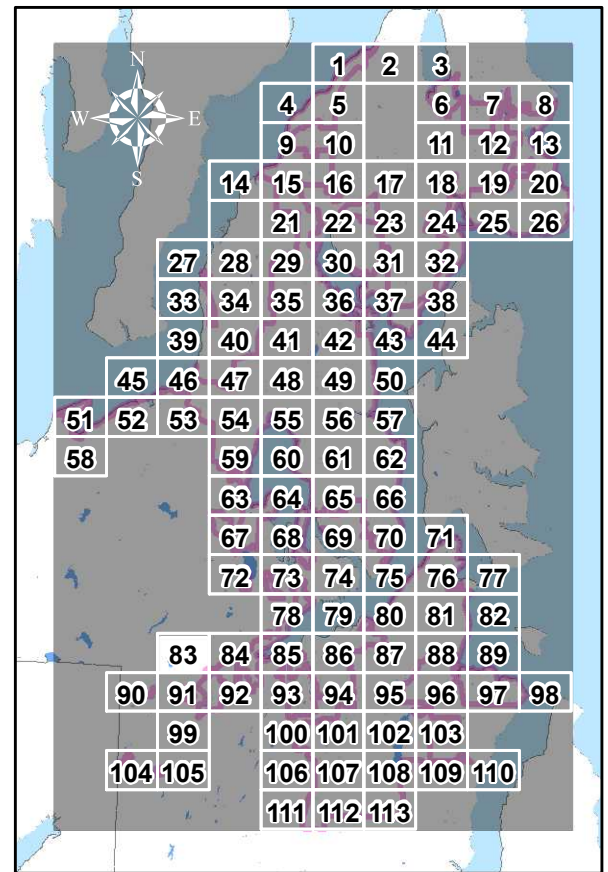
Legend

- >24" Outfall Drainage
- DNR Hydrology
 - DNR Stream Line
- Outfalls**
 - Ditch or Swale
 - ≥12" Pipe
 - Possible New Outfall
- Storm System**
 - Pipe
 - Culvert
 - Ditch
 - Swale
 - Trench
 - Catchbasin
 - Storm Vault
 - Storm Pond
 - Tide Gate
- Street Center Lines**
 - Minor Road
 - Major Road
 - State Highway
- MS4 Area**
 - MS4-2010Census-Kitsap
- Non-MS4 Areas**
 - Military Base
 - Reservation
 - City
- Island
- Lakes
- Wetlands

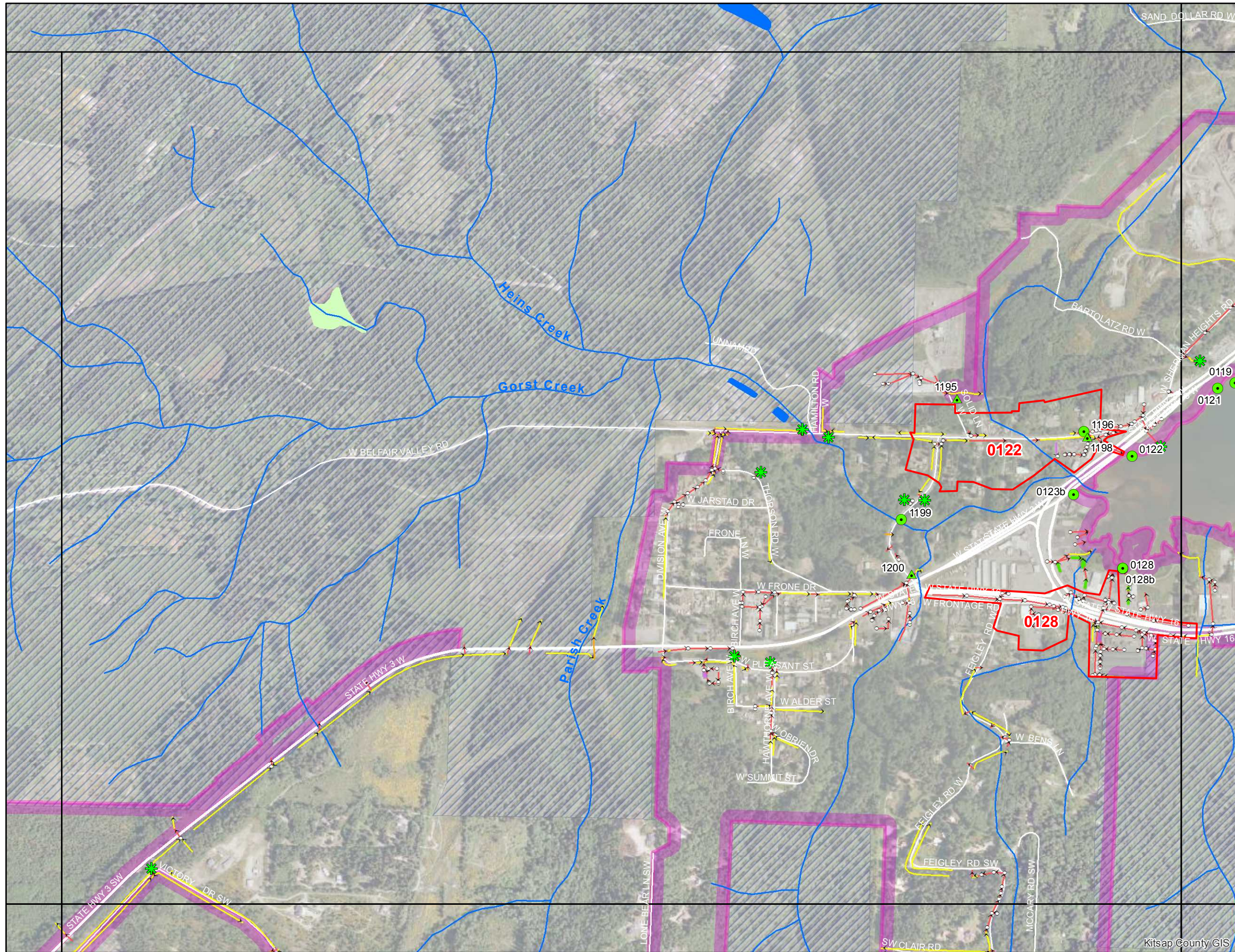
0 0.05 0.1 0.2 0.3 0.4 Miles
1 inch = 0.15 miles

Kitsap County Public Works - Stormwater Division
 614 Division Street, MS-26A, Port Orchard, WA 98366
 Phone: (360) 337-5777 Fax: (360) 337-5678
 Product of WQP-Monitoring (MH) Dec 2014

NOTE: This map was created from existing map sources and field surveys. No warranties of any sort, including accuracy, fitness, or merchantability accompany this product. The user of this map assumes responsibility for determining its suitability for its intended use.



KITSAP COUNTY STORMWATER DRAINAGES - OUTFALLS 24" OR GREATER



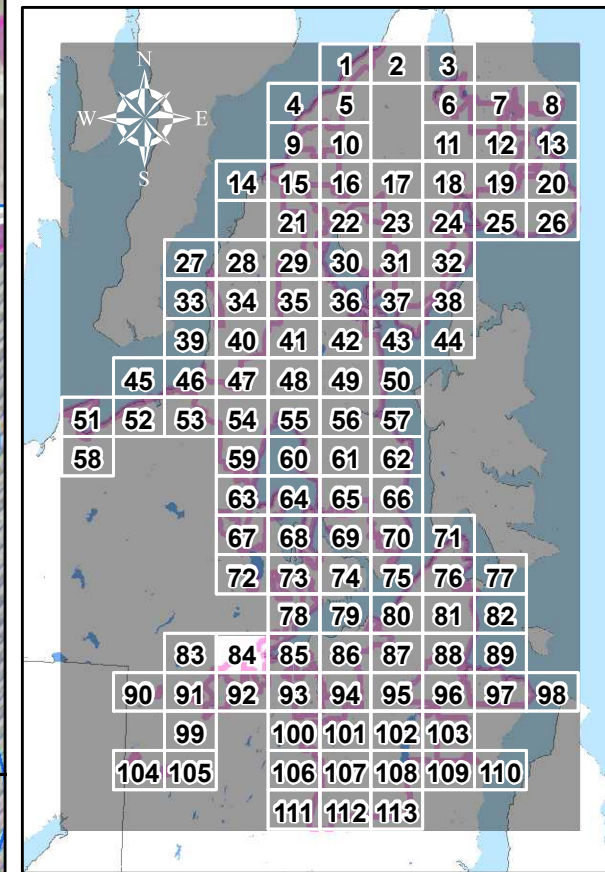
Legend

- >24" Outfall Drainage
- Ditch or Swale
- ≥12" Pipe
- Possible New Outfall
- Storm System
 - Pipe
 - Culvert
 - Ditch
 - Swale
 - Trench
 - Catchbasin
 - Storm Vault
 - Storm Pond
 - Tide Gate
- DNR Hydrology
 - DNR Stream Line
 - Island
 - Lakes
 - Wetlands
- Street Center Lines
 - Minor Road
 - Major Road
 - State Highway
- MS4 Area
 - MS4-2010Census-Kitsap
- Non-MS4 Areas
 - Military Base
 - Reservation
 - City

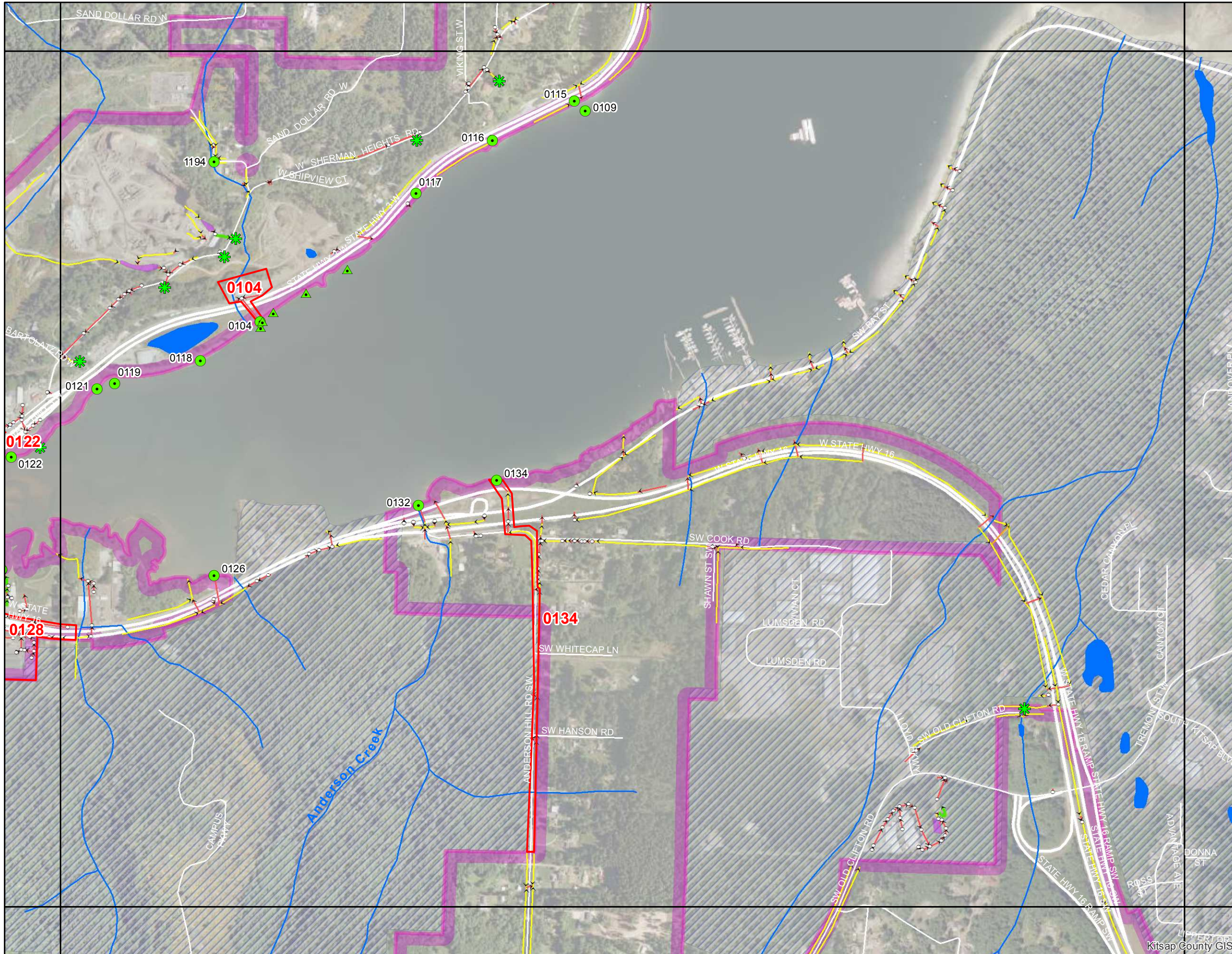
0 0.05 0.1 0.2 0.3 0.4 Miles
1 inch = 0.15 miles

Kitsap County Public Works - Stormwater Division
 614 Division Street, MS-26A, Port Orchard, WA 98366
 Phone: (360) 337-5777 Fax: (360) 337-5678
 Product of WQP-Monitoring (MH) Dec 2014

NOTE: This map was created from existing map sources and field surveys. No warranties of any sort, including accuracy, fitness, or merchantability accompany this product. The user of this map assumes responsibility for determining its suitability for its intended use.



KITSAP COUNTY STORMWATER DRAINAGES - OUTFALLS 24" OR GREATER



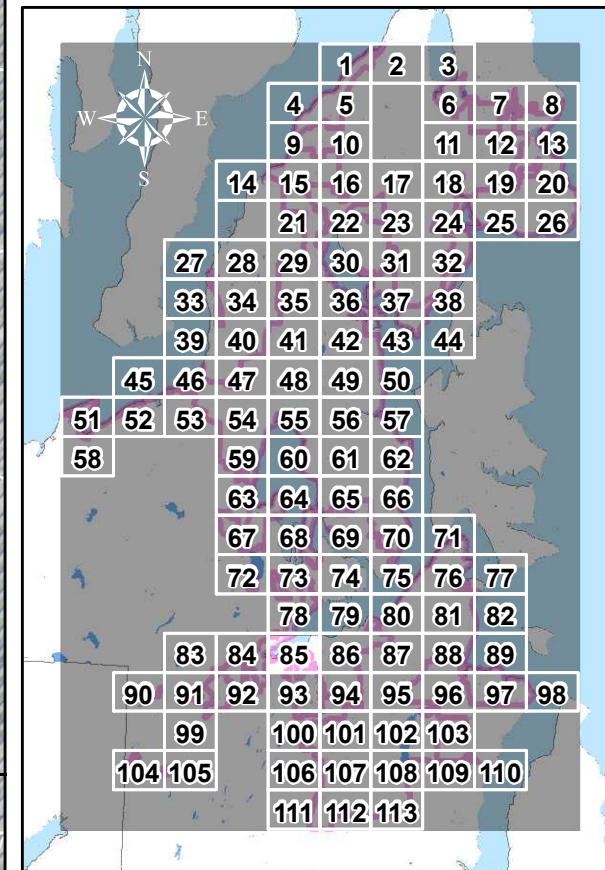
Legend

- >24" Outfall Drainage
- DNR Hydrology
 - DNR Stream Line
 - Island
 - Lakes
 - Wetlands
- Outfalls
 - Ditch or Swale
 - ≥12" Pipe
 - Possible New Outfall
- Storm System
 - Pipe
 - Culvert
 - Ditch
 - Swale
 - Trench
 - Catchbasin
 - Storm Vault
 - Storm Pond
 - Tide Gate
- Street Center Lines
 - Minor Road
 - Major Road
 - State Highway
- MS4 Area
 - MS4-2010Census-Kitsap
- Non-MS4 Areas
 - Military Base
 - Reservation
 - City

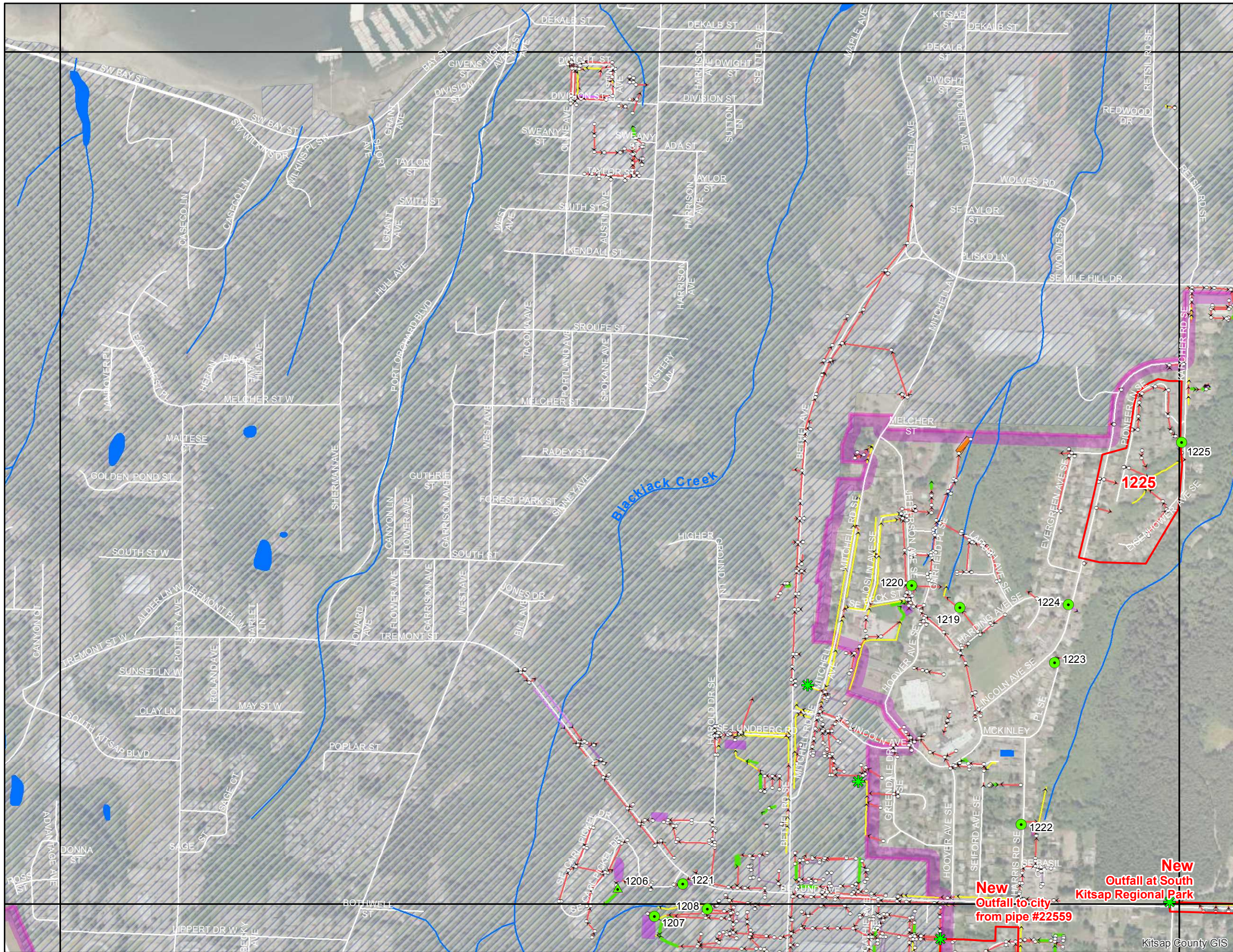
0 0.05 0.1 0.2 0.3 0.4 Miles
1 inch = 0.15 miles

Kitsap County Public Works - Stormwater Division
 614 Division Street, MS-26A, Port Orchard, WA 98366
 Phone: (360) 337-5777 Fax: (360) 337-5678
 Product of WQP-Monitoring (MH) Dec 2014

NOTE: This map was created from existing map sources and field surveys. No warranties of any sort, including accuracy, fitness, or merchantability accompany this product. The user of this map assumes responsibility for determining its suitability for its intended use.



KITSAP COUNTY STORMWATER DRAINAGES - OUTFALLS 24" OR GREATER



Legend

- >24" Outfall Drainage
- DNR Hydrology
- DNR Stream Line
- Island
- Lakes
- Wetlands
- Street Center Lines
- Minor Road
- Major Road
- State Highway
- MS4 Area
- MS4-2010Census-Kitsap
- Non-MS4 Areas
- Military Base
- Reservation
- City

Outfalls

- Ditch or Swale
- ≥12" Pipe
- Possible New Outfall

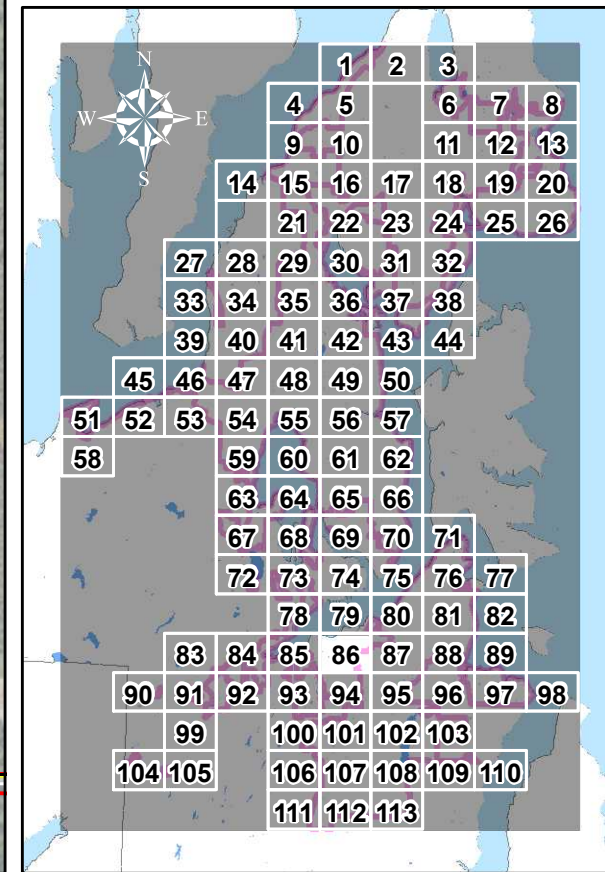
Storm System

- Pipe
- Culvert
- Ditch
- Swale
- Trench
- Catchbasin
- Storm Vault
- Storm Pond
- Tide Gate

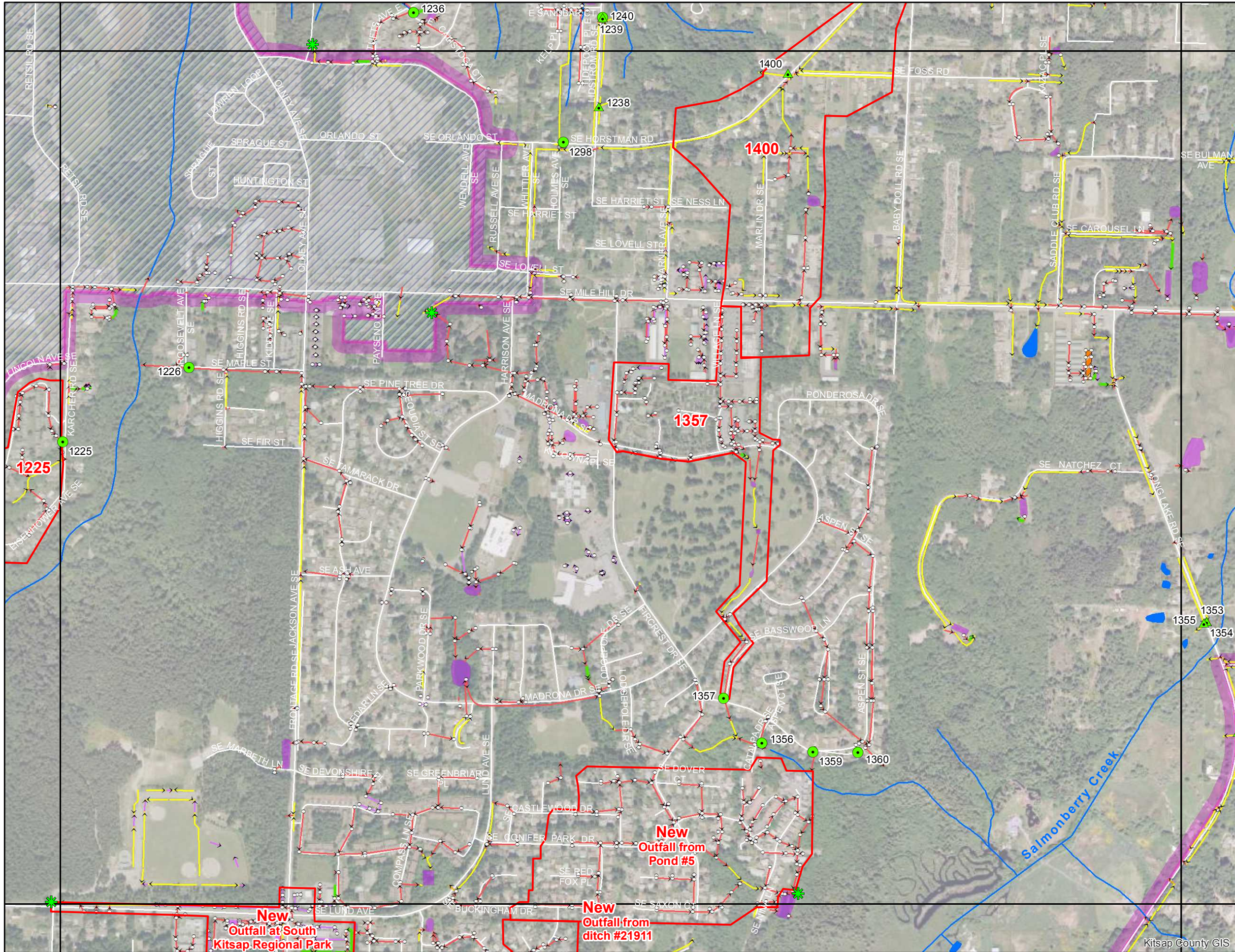
0 0.05 0.1 0.2 0.3 0.4 Miles
1 inch = 0.15 miles

Kitsap County Public Works - Stormwater Division
 614 Division Street, MS-26A, Port Orchard, WA 98366
 Phone: (360) 337-5777 Fax: (360) 337-5678
 Product of WQP-Monitoring (MH) Dec 2014

NOTE: This map was created from existing map sources and field surveys. No warranties of any sort, including accuracy, fitness, or merchantability accompany this product. The user of this map assumes responsibility for determining its suitability for its intended use.

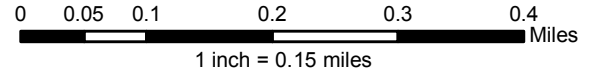


KITSAP COUNTY STORMWATER DRAINAGES - OUTFALLS 24" OR GREATER



Legend

- >24" Outfall Drainage
- DNR Hydrology
- DNR Stream Line
- Outfalls
- ▲ Ditch or Swale
- ≥12" Pipe
- ✱ Possible New Outfall
- Storm System
- Pipe
- Culvert
- Ditch
- Swale
- Trench
- Catchbasin
- Storm Vault
- Storm Pond
- ⊕ Tide Gate
- Island
- Lakes
- Wetlands
- Street Center Lines
- Minor Road
- Major Road
- State Highway
- MS4 Area
- MS4-2010Census-Kitsap
- Non-MS4 Areas
- Military Base
- Reservation
- City

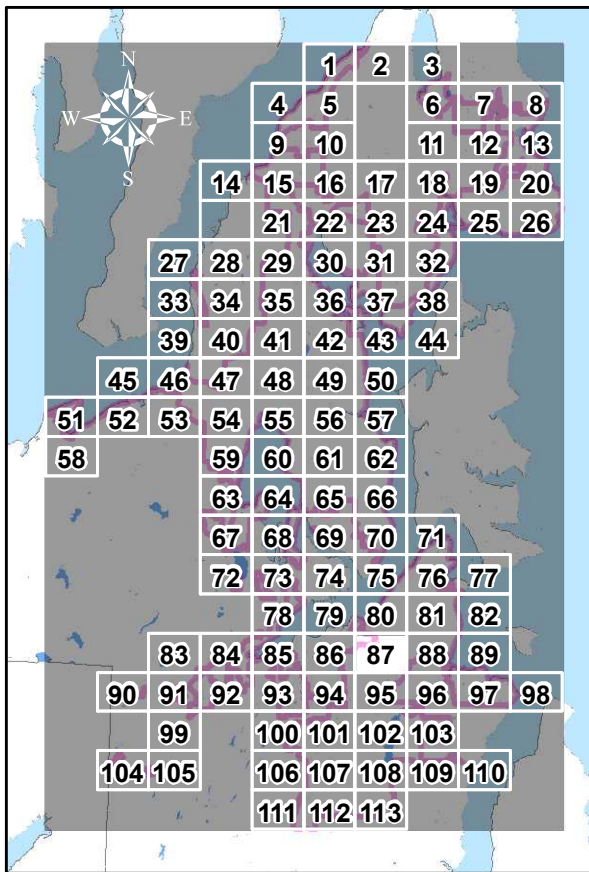


Kitsap County Public Works - Stormwater Division
 614 Division Street, MS-26A, Port Orchard, WA 98366
 Phone: (360) 337-5777 Fax: (360) 337-5678
 Product of WQP-Monitoring (MH) Dec 2014

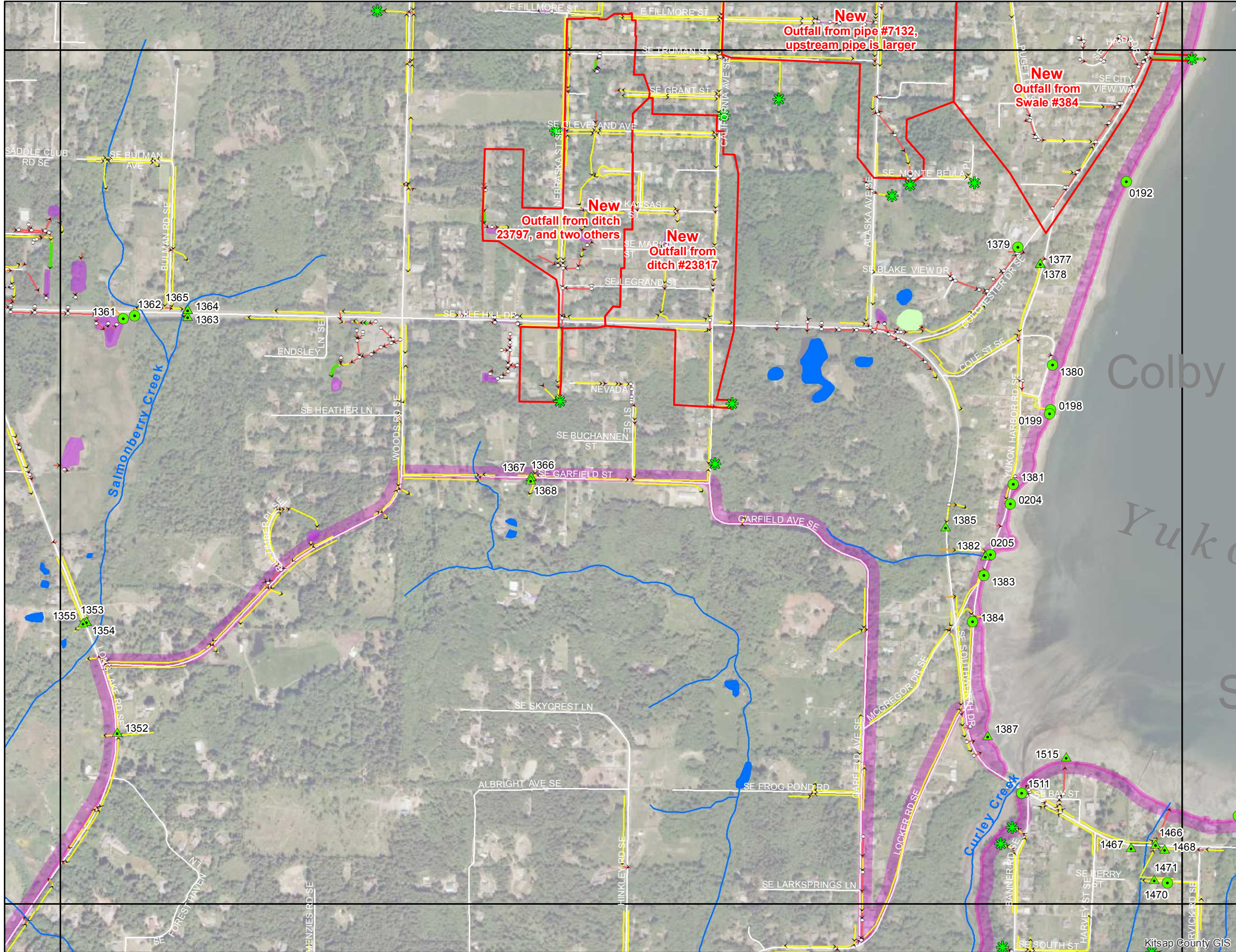
NOTE: This map was created from existing map sources and field surveys. No warranties of any sort, including accuracy, fitness, or merchantability accompany this product. The user of this map assumes responsibility for determining its suitability for its intended use.



Kitsap County Public Works

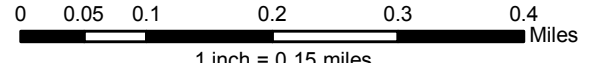


KITSAP COUNTY STORMWATER DRAINAGES - OUTFALLS 24" OR GREATER



Legend

- >24" Outfall Drainage
- ~ DNR Stream Line
- ▲ Ditch or Swale
- Island
- ≥12" Pipe
- Lakes
- ✱ Possible New Outfall
- Wetlands
- Storm System**
- Pipe
- Culvert
- Ditch
- Swale
- Trench
- Catchbasin
- Storm Vault
- Storm Pond
- + Tide Gate
- Street Center Lines**
- Minor Road
- Major Road
- State Highway
- MS4 Area**
- MS4-2010 Census-Kitsap
- Non-MS4 Areas**
- Military Base
- Reservation
- City

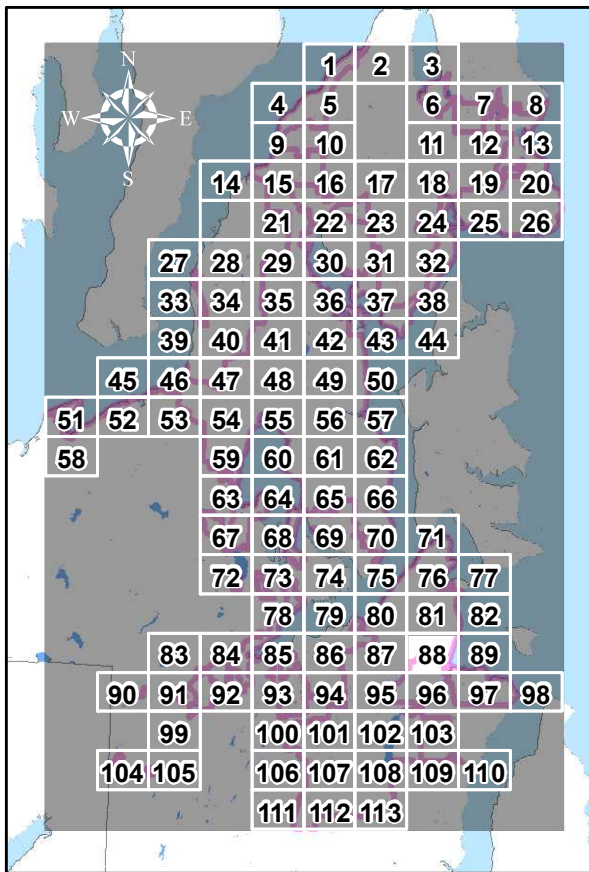


Kitsap County Public Works - Stormwater Division
 614 Division Street, MS-26A, Port Orchard, WA 98366
 Phone: (360) 337-5777 Fax: (360) 337-5678
 Product of WQP-Monitoring (MH) Dec 2014

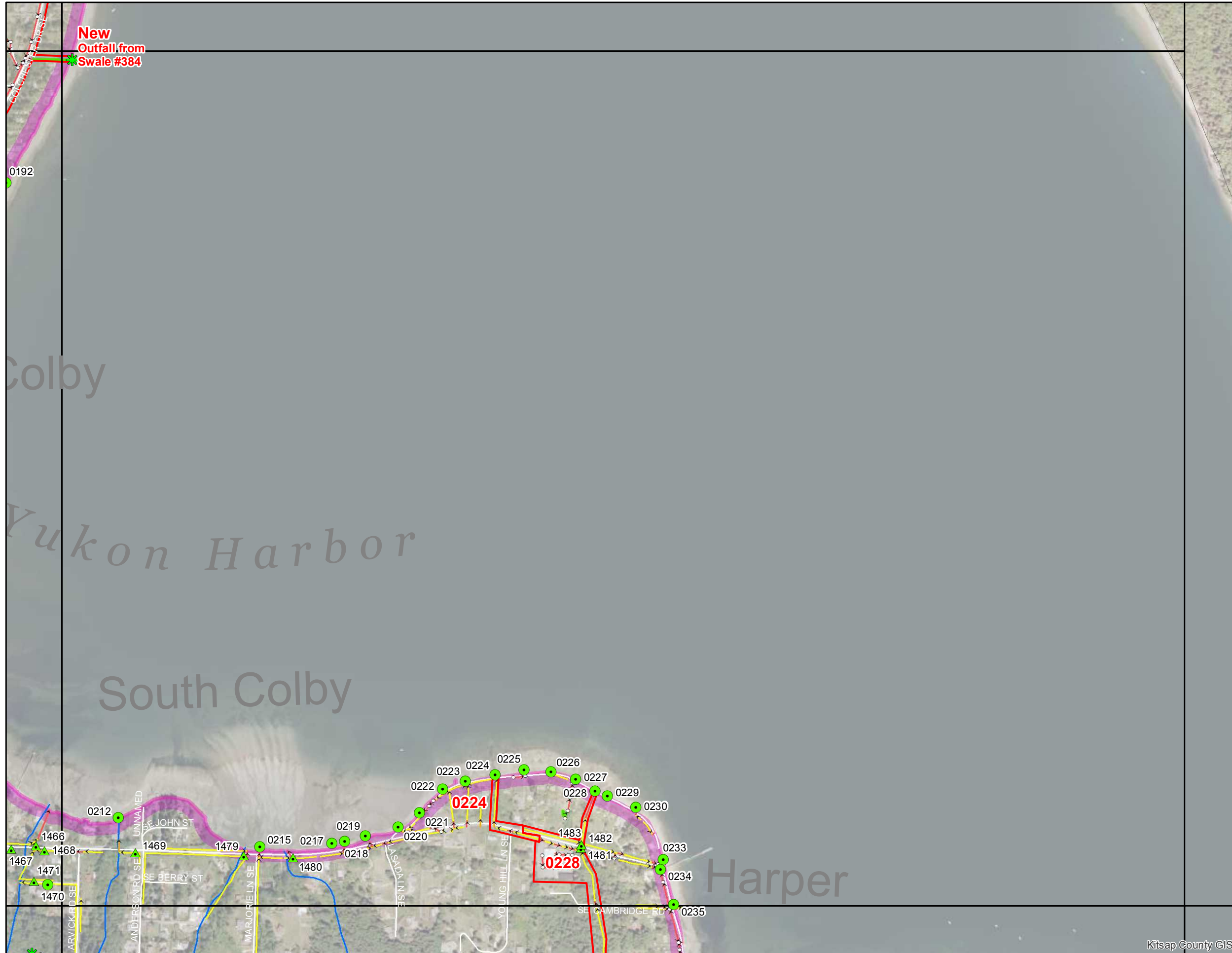
NOTE: This map was created from existing map sources and field surveys. No warranties of any sort, including accuracy, fitness, or merchantability accompany this product. The user of this map assumes responsibility for determining its suitability for its intended use.



Kitsap County Public Works

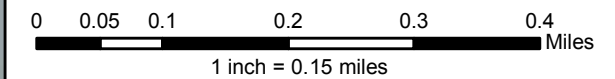


KITSAP COUNTY STORMWATER DRAINAGES - OUTFALLS 24" OR GREATER



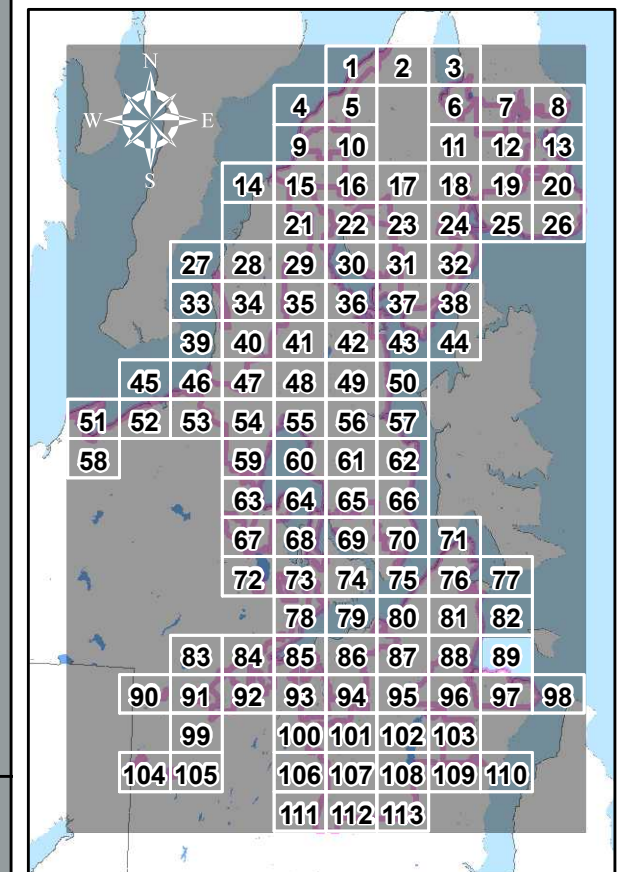
Legend

- >24" Outfall Drainage
- ▲ Ditch or Swale
- ≥12" Pipe
- ✱ Possible New Outfall
- Pipe
- Culvert
- Ditch
- Swale
- Trench
- Catchbasin
- Storm Vault
- Storm Pond
- ⊕ Tide Gate
- ~ DNR Stream Line
- Island
- Lakes
- Wetlands
- Minor Road
- Major Road
- State Highway
- MS4 Area
- MS4-2010 Census-Kitsap
- Non-MS4 Areas
- Military Base
- Reservation
- City

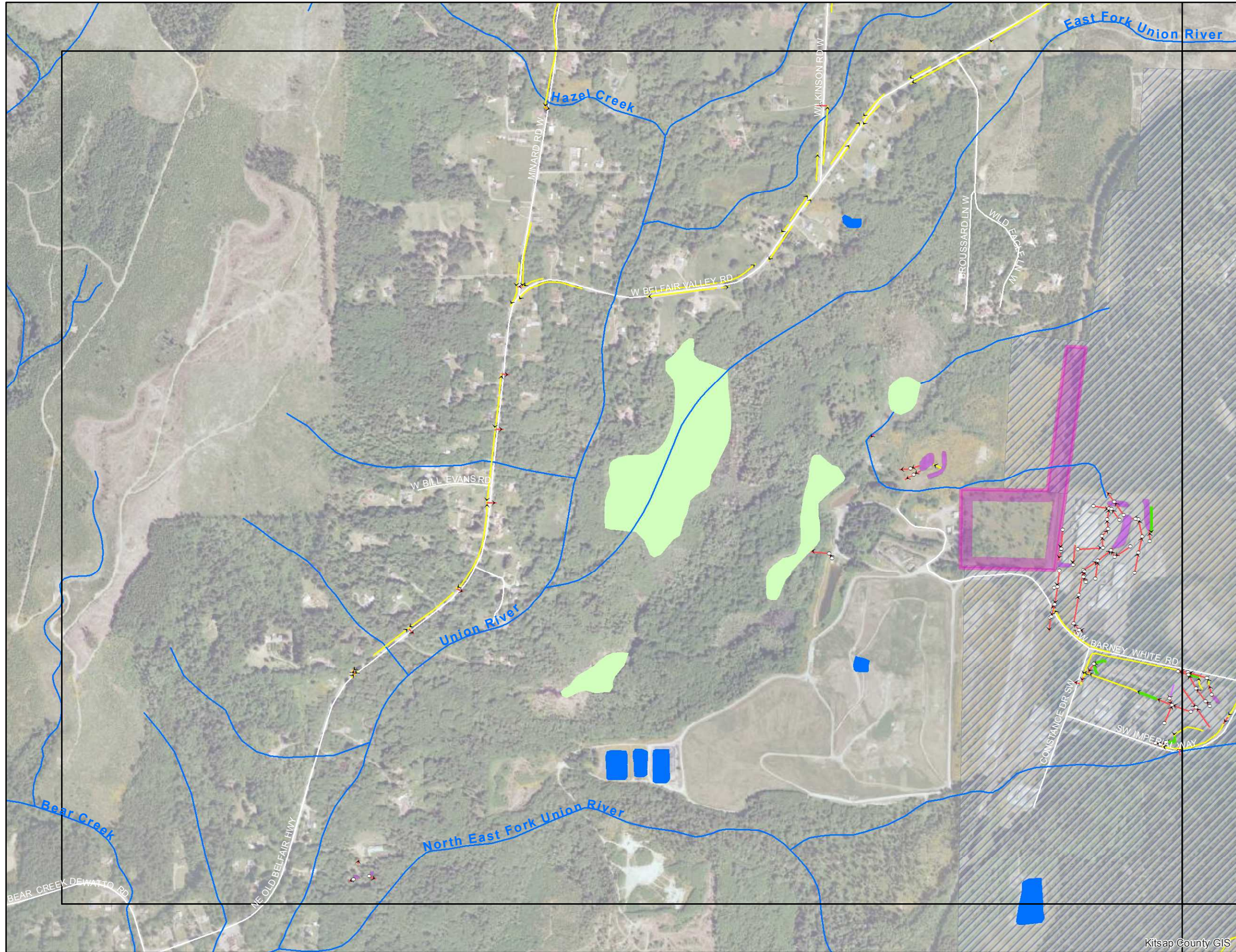


Kitsap County Public Works - Stormwater Division
 614 Division Street, MS-26A, Port Orchard, WA 98366
 Phone: (360) 337-5777 Fax: (360) 337-5678
 Product of WQP-Monitoring (MH) Dec 2014

NOTE: This map was created from existing map sources and field surveys. No warranties of any sort, including accuracy, fitness, or merchantability accompany this product. The user of this map assumes responsibility for determining its suitability for its intended use.

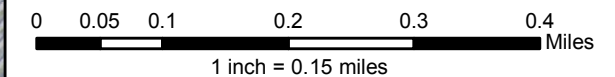


KITSAP COUNTY STORMWATER DRAINAGES - OUTFALLS 24" OR GREATER



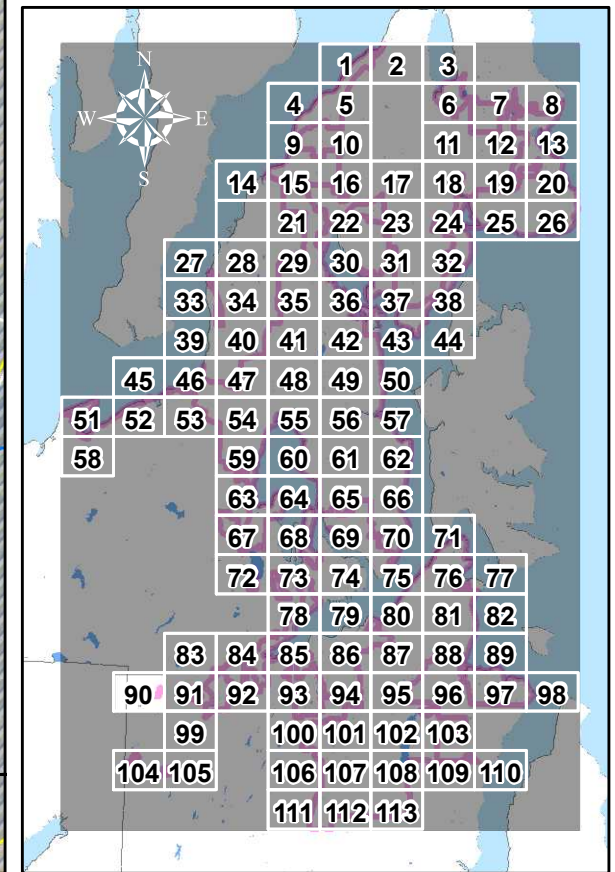
Legend

- >24" Outfall Drainage
- ~ DNR Hydrology
- ~ DNR Stream Line
- ▲ Ditch or Swale
- Island
- ≥12" Pipe
- Lakes
- ✱ Possible New Outfall
- Wetlands
- Storm System**
- Pipe
- Culvert
- Ditch
- Swale
- Trench
- Catchbasin
- Storm Vault
- Storm Pond
- + Tide Gate
- Street Center Lines**
- Minor Road
- Major Road
- State Highway
- MS4 Area**
- MS4-2010Census-Kitsap
- Non-MS4 Areas**
- Military Base
- Reservation
- City

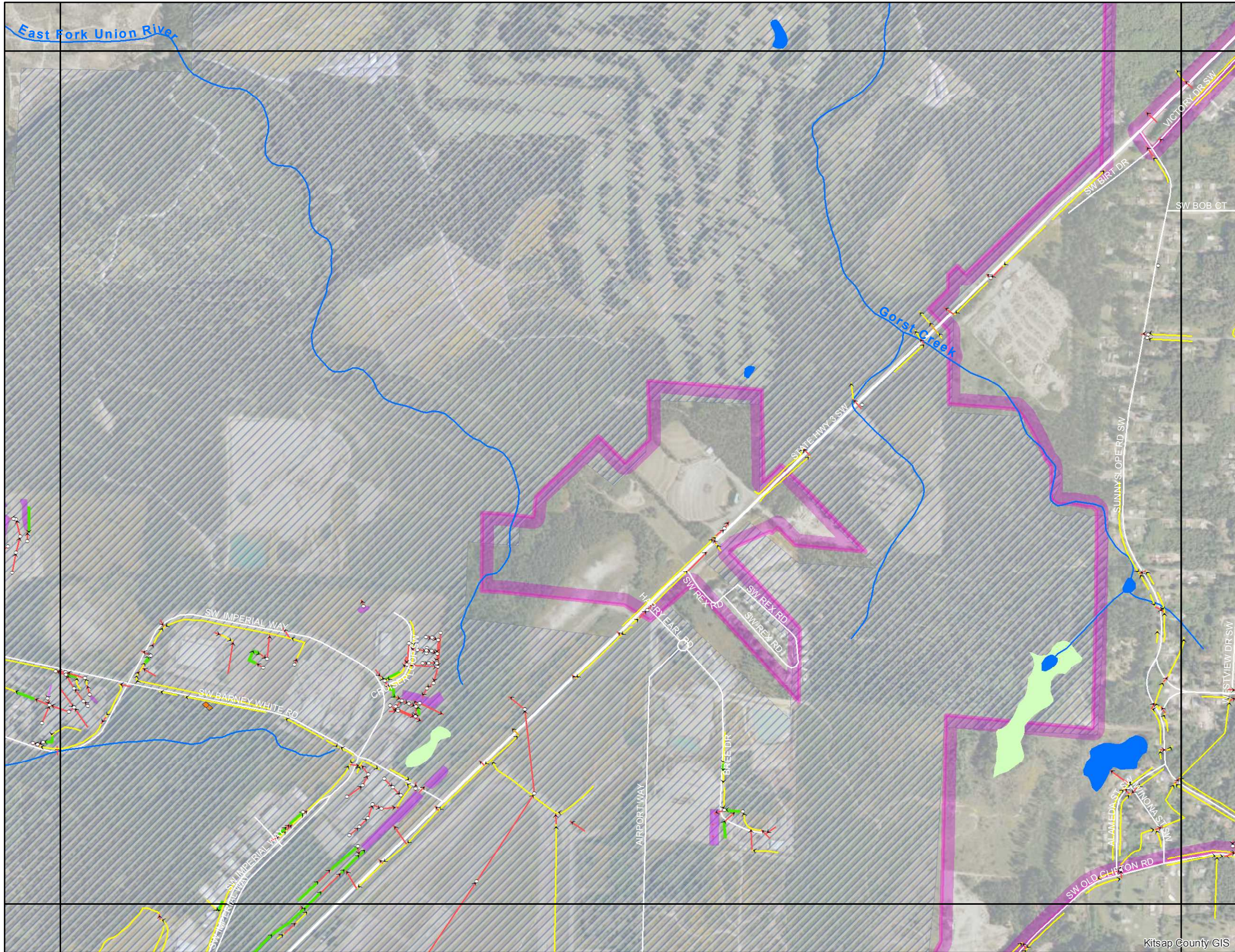


Kitsap County Public Works - Stormwater Division
 614 Division Street, MS-26A, Port Orchard, WA 98366
 Phone: (360) 337-5777 Fax: (360) 337-5678
 Product of WQP-Monitoring (MH) Dec 2014

NOTE: This map was created from existing map sources and field surveys. No warranties of any sort, including accuracy, fitness, or merchantability accompany this product. The user of this map assumes responsibility for determining its suitability for its intended use.

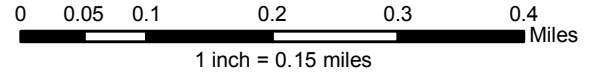


KITSAP COUNTY STORMWATER DRAINAGES - OUTFALLS 24" OR GREATER



Legend

- >24" Outfall Drainage
- ~ DNR Stream Line
- ▲ Ditch or Swale
- Island
- ≥12" Pipe
- Lakes
- ★ Possible New Outfall
- Wetlands
- Storm System**
- Pipe
- Culvert
- Ditch
- Swale
- Trench
- Catchbasin
- Storm Vault
- Storm Pond
- ⊕ Tide Gate
- Street Center Lines**
- Minor Road
- Major Road
- State Highway
- MS4 Area**
- MS4-2010 Census-Kitsap
- Non-MS4 Areas**
- Military Base
- Reservation
- City

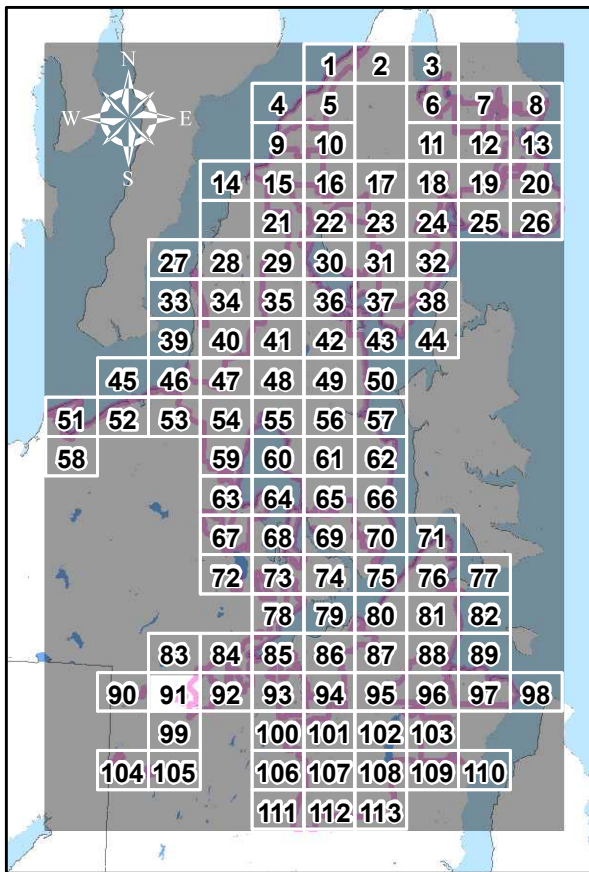


Kitsap County Public Works - Stormwater Division
 614 Division Street, MS-26A, Port Orchard, WA 98366
 Phone: (360) 337-5777 Fax: (360) 337-5678
 Product of WQP-Monitoring (MH) Dec 2014

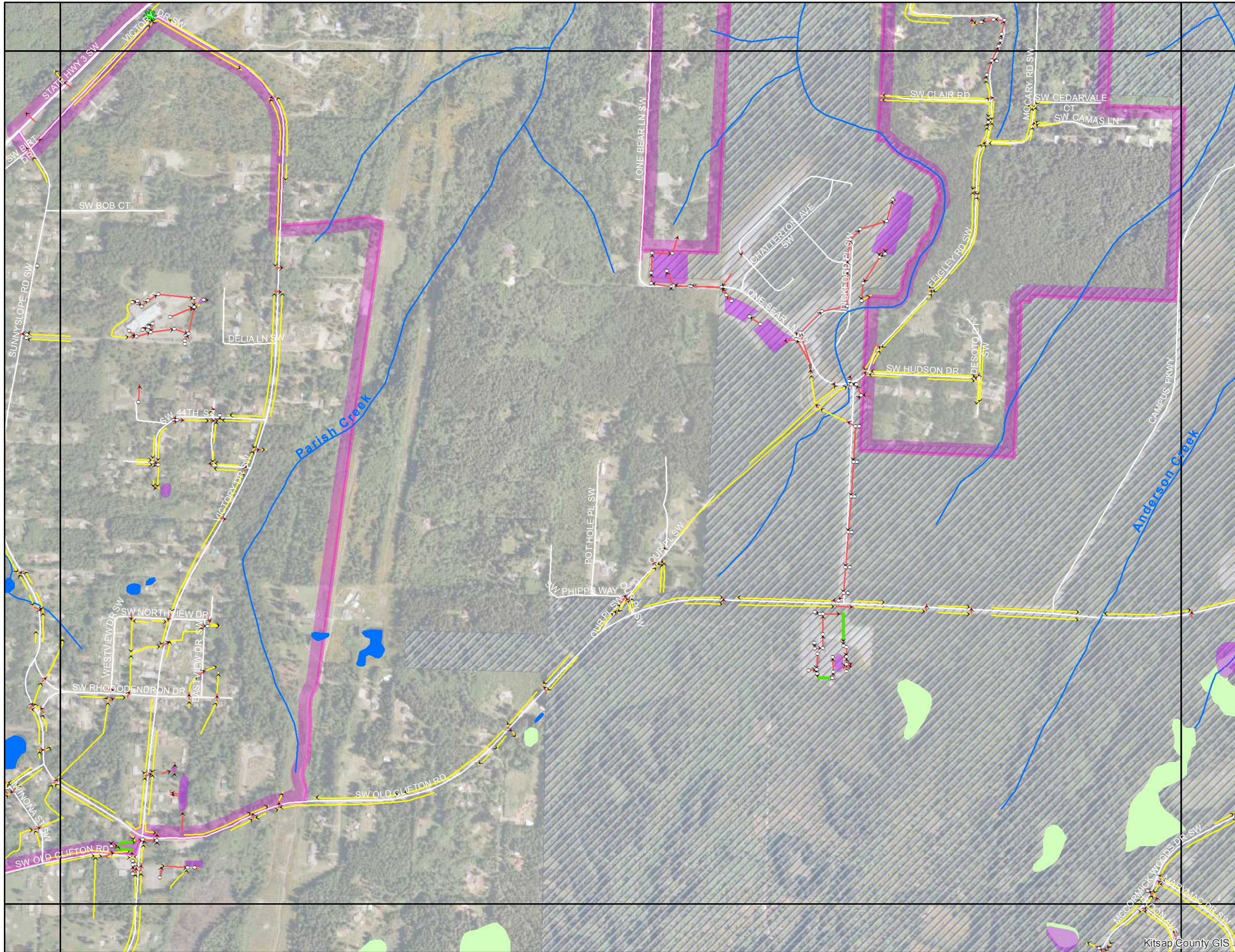
NOTE: This map was created from existing map sources and field surveys. No warranties of any sort, including accuracy, fitness, or merchantability accompany this product. The user of this map assumes responsibility for determining its suitability for its intended use.



Kitsap County Public Works

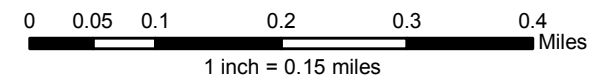


KITSAP COUNTY STORMWATER DRAINAGES - OUTFALLS 24" OR GREATER



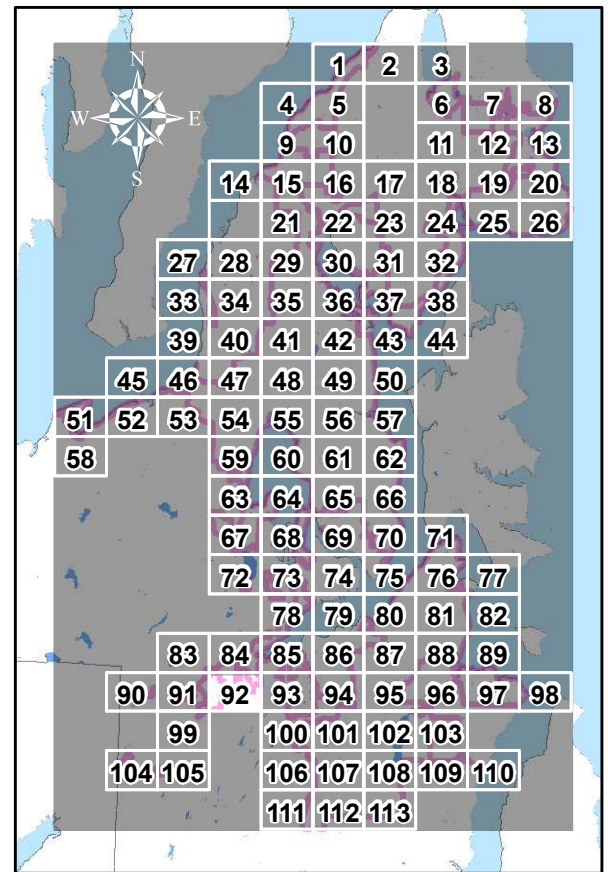
Legend

- >24" Outfall Drainage
- ~ DNR Hydrology
- ~ DNR Stream Line
- ▲ Ditch or Swale
- Island
- ≥12" Pipe
- Lakes
- ★ Possible New Outfall
- Wetlands
- Storm System**
- Pipe
- Culvert
- Ditch
- Swale
- Trench
- Catchbasin
- Storm Vault
- Storm Pond
- ⊕ Tide Gate
- Street Center Lines**
- Minor Road
- Major Road
- State Highway
- MS4 Area**
- MS4-2010Census-Kitsap
- Non-MS4 Areas**
- Military Base
- Reservation
- City

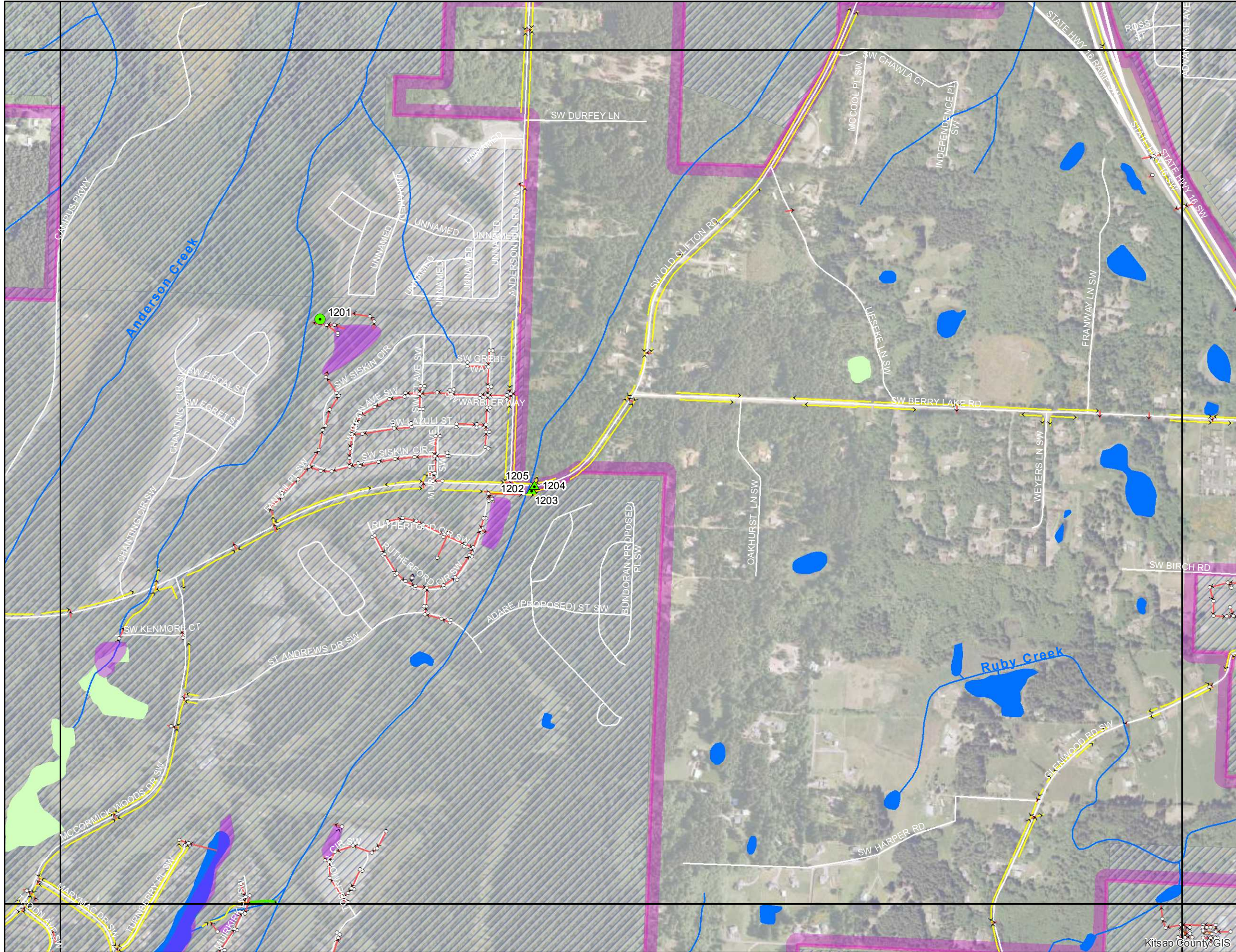


Kitsap County Public Works - Stormwater Division
 614 Division Street, MS-26A, Port Orchard, WA 98366
 Phone: (360) 337-5777 Fax: (360) 337-5678
 Product of WQP-Monitoring (MH) Dec 2014

NOTE: This map was created from existing map sources and field surveys. No warranties of any sort, including accuracy, fitness, or merchantability accompany this product. The user of this map assumes responsibility for determining its suitability for its intended use.

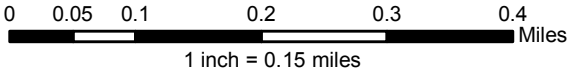


KITSAP COUNTY STORMWATER DRAINAGES - OUTFALLS 24" OR GREATER



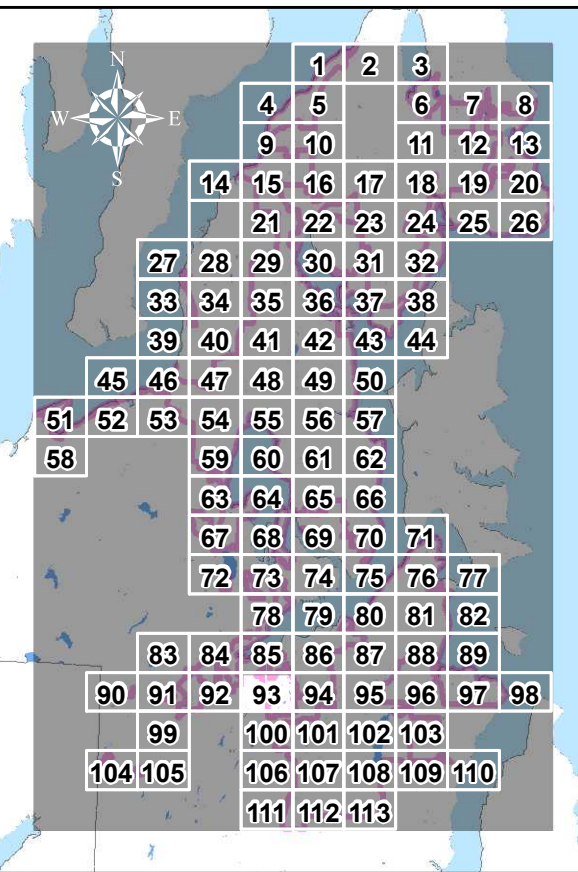
Legend

- >24" Outfall Drainage
- ~ DNR Hydrology
- ~ DNR Stream Line
- ▲ Ditch or Swale
- Island
- ≥12" Pipe
- Lakes
- ✱ Possible New Outfall
- Wetlands
- Storm System**
- Pipe
- Culvert
- Ditch
- Swale
- Trench
- Catchbasin
- Storm Vault
- Storm Pond
- ⊕ Tide Gate
- Street Center Lines**
- Minor Road
- Major Road
- State Highway
- MS4 Area**
- MS4-2010Census-Kitsap
- Non-MS4 Areas**
- Military Base
- Reservation
- City

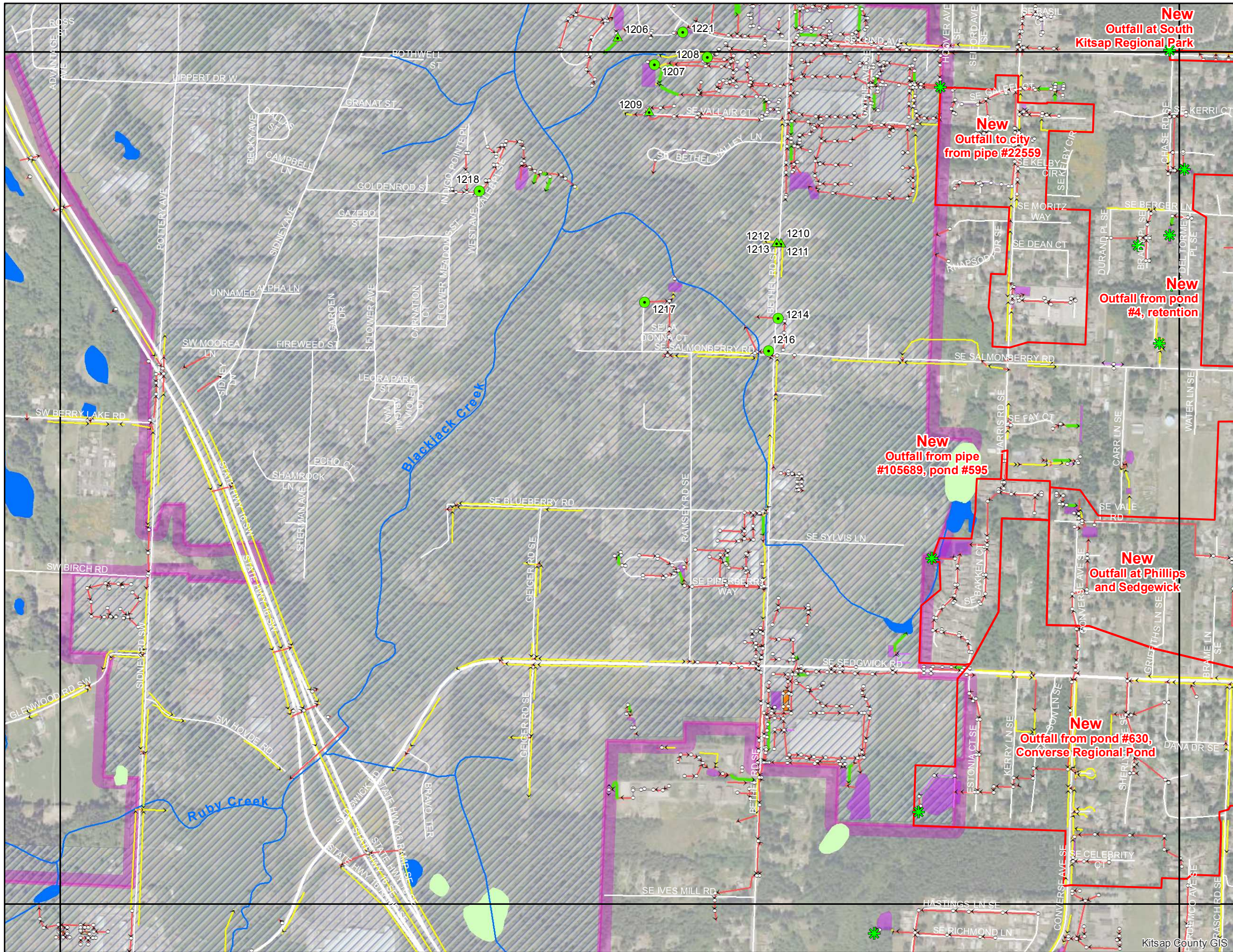


Kitsap County Public Works - Stormwater Division
 614 Division Street, MS-26A, Port Orchard, WA 98366
 Phone: (360) 337-5777 Fax: (360) 337-5678
 Product of WQP-Monitoring (MH) Dec 2014

NOTE: This map was created from existing map sources and field surveys. No warranties of any sort, including accuracy, fitness, or merchantability accompany this product. The user of this map assumes responsibility for determining its suitability for its intended use.

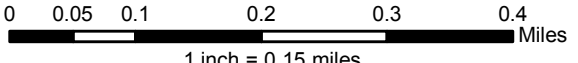


KITSAP COUNTY STORMWATER DRAINAGES - OUTFALLS 24" OR GREATER



Legend

- >24" Outfall Drainage
- ~ DNR Stream Line
- ▲ Ditch or Swale
- Island
- ≥12" Pipe
- Lakes
- ✱ Possible New Outfall
- Wetlands
- Storm System**
- Pipe
- Culvert
- Ditch
- Swale
- Trench
- Catchbasin
- Storm Vault
- Storm Pond
- Tide Gate
- Street Center Lines**
- Minor Road
- Major Road
- State Highway
- MS4 Area**
- MS4-2010Census-Kitsap
- Non-MS4 Areas**
- Military Base
- Reservation
- City

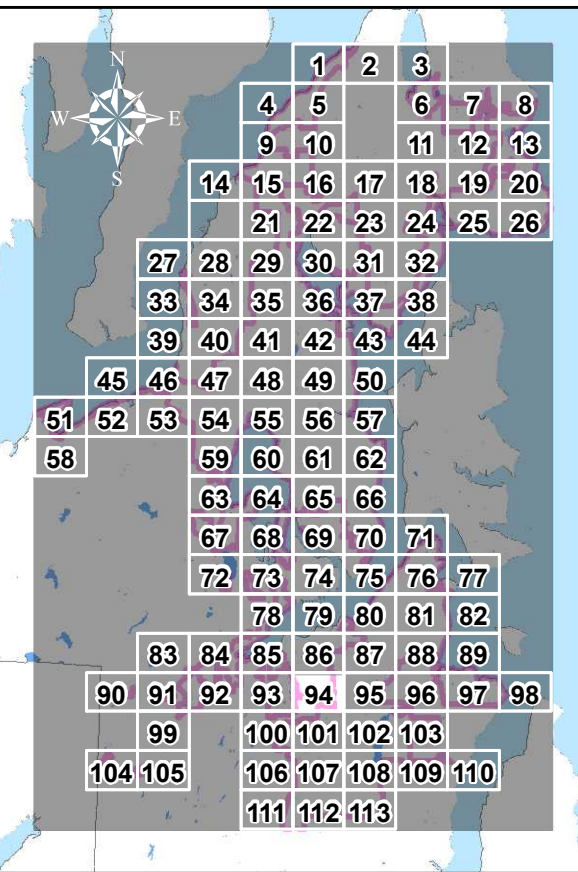


Kitsap County Public Works - Stormwater Division
 614 Division Street, MS-26A, Port Orchard, WA 98366
 Phone: (360) 337-5777 Fax: (360) 337-5678
 Product of WQP-Monitoring (MH) Dec 2014

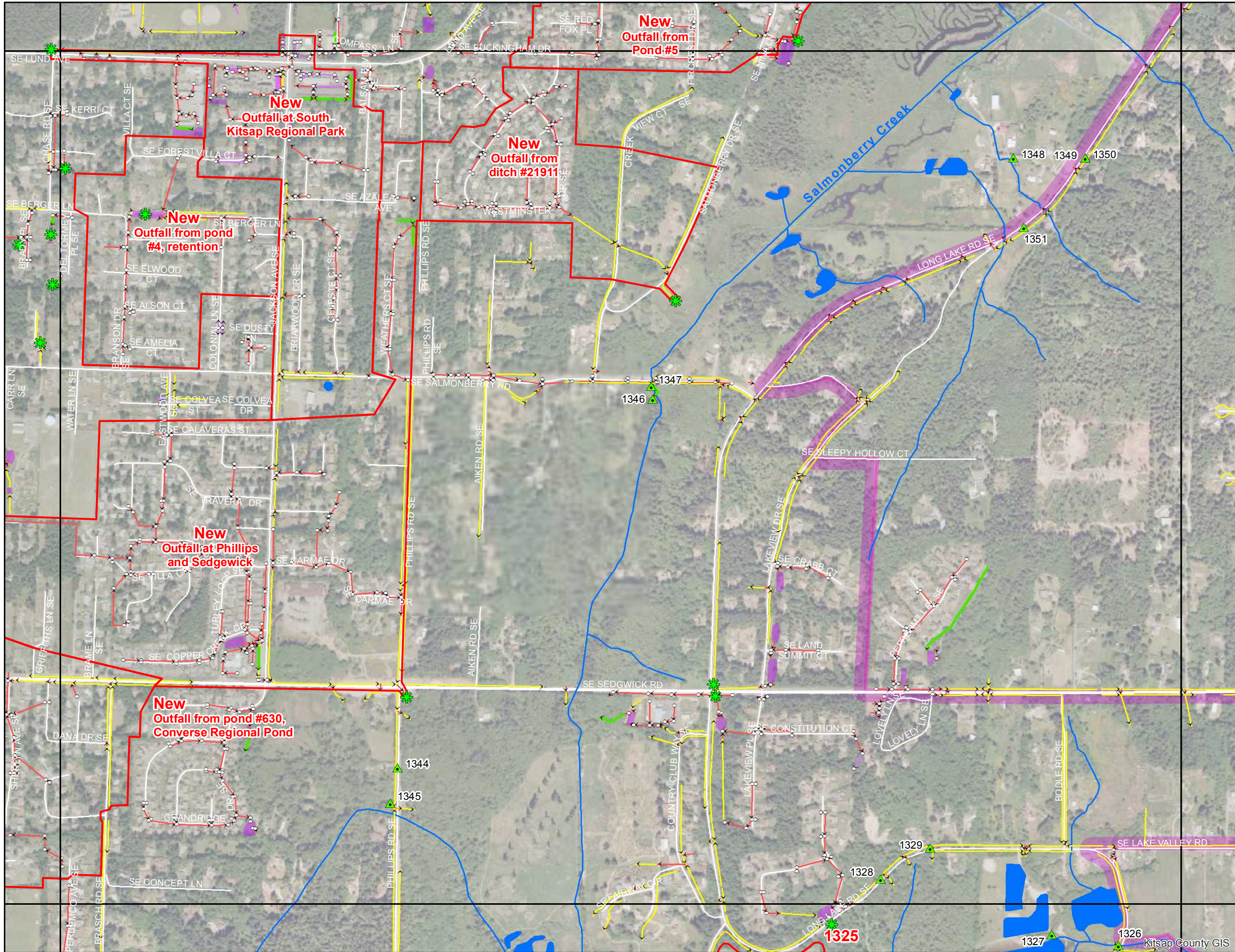
NOTE: This map was created from existing map sources and field surveys. No warranties of any sort, including accuracy, fitness, or merchantability accompany this product. The user of this map assumes responsibility for determining its suitability for its intended use.



Kitsap County Public Works



KITSAP COUNTY STORMWATER DRAINAGES - OUTFALLS 24" OR GREATER



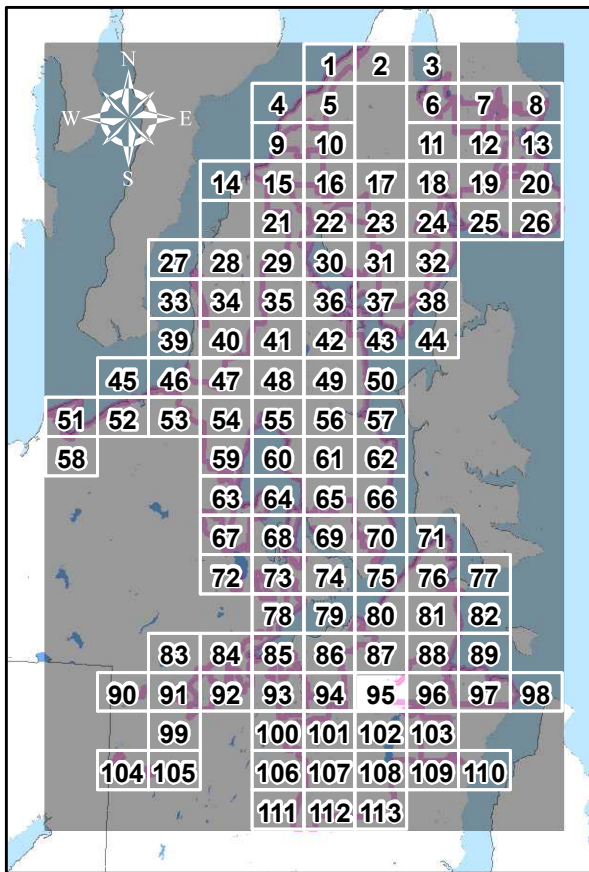
Legend

- >24" Outfall Drainage
- DNR Hydrology
 - DNR Stream Line
 - Island
 - Lakes
 - Wetlands
- Outfalls**
 - Ditch or Swale
 - ≥12" Pipe
 - Possible New Outfall
- Storm System**
 - Pipe
 - Culvert
 - Ditch
 - Swale
 - Trench
 - Catchbasin
 - Storm Vault
 - Storm Pond
 - Tide Gate
- Street Center Lines**
 - Minor Road
 - Major Road
 - State Highway
- MS4 Area**
 - MS4-2010 Census-Kitsap
- Non-MS4 Areas**
 - Military Base
 - Reservation
 - City

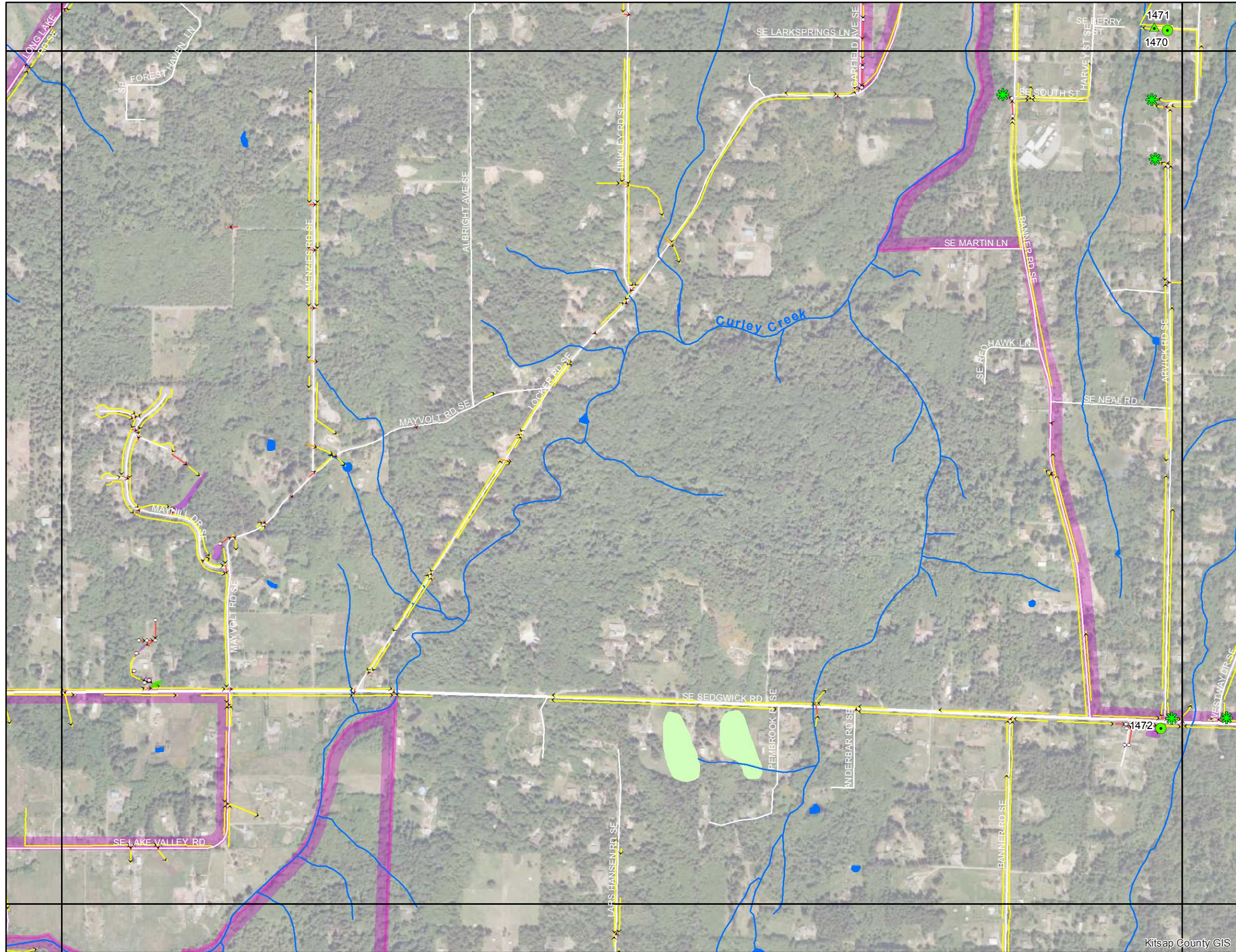
0 0.05 0.1 0.2 0.3 0.4 Miles
1 inch = 0.15 miles

Kitsap County Public Works - Stormwater Division
 614 Division Street, MS-26A, Port Orchard, WA 98366
 Phone: (360) 337-5777 Fax: (360) 337-5678
 Product of WQP-Monitoring (MH) Dec 2014

NOTE: This map was created from existing map sources and field surveys. No warranties of any sort, including accuracy, fitness, or merchantability accompany this product. The user of this map assumes responsibility for determining its suitability for its intended use.

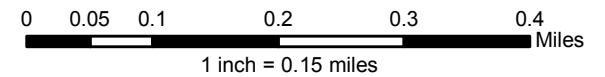


KITSAP COUNTY STORMWATER DRAINAGES - OUTFALLS 24" OR GREATER



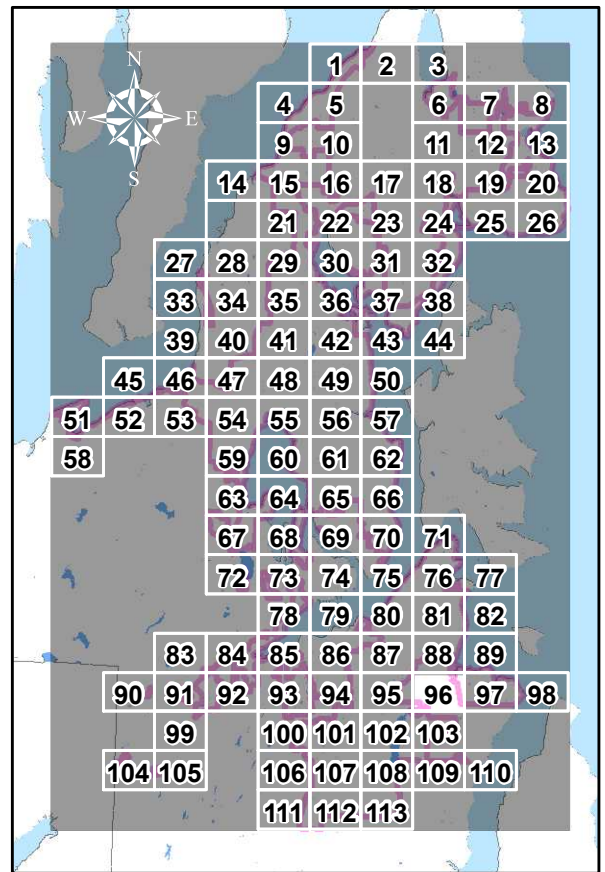
Legend

- >24" Outfall Drainage
- ~ DNR Stream Line
- ▲ Ditch or Swale
- Island
- ≥12" Pipe
- Lakes
- ✱ Possible New Outfall
- Wetlands
- Storm System**
- Pipe
- Culvert
- Ditch
- Swale
- Trench
- Catchbasin
- Storm Vault
- Storm Pond
- ⊕ Tide Gate
- Street Center Lines**
- Minor Road
- Major Road
- State Highway
- MS4 Area**
- MS4-2010 Census-Kitsap
- Non-MS4 Areas**
- Military Base
- Reservation
- City

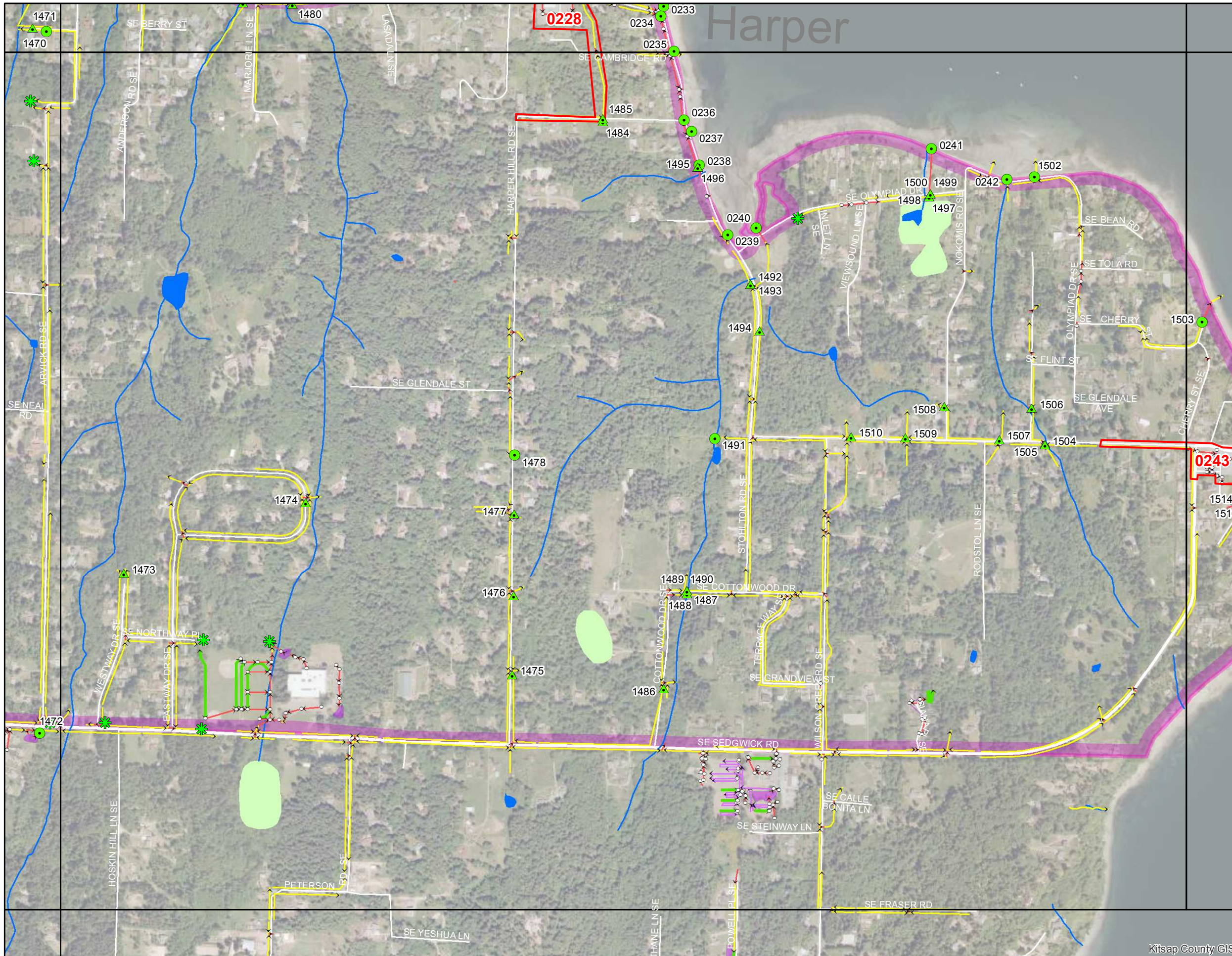


Kitsap County Public Works - Stormwater Division
 614 Division Street, MS-26A, Port Orchard, WA 98366
 Phone: (360) 337-5777 Fax: (360) 337-5678
 Product of WQP-Monitoring (MH) Dec 2014

NOTE: This map was created from existing map sources and field surveys. No warranties of any sort, including accuracy, fitness, or merchantability accompany this product. The user of this map assumes responsibility for determining its suitability for its intended use.



KITSAP COUNTY STORMWATER DRAINAGES - OUTFALLS 24" OR GREATER



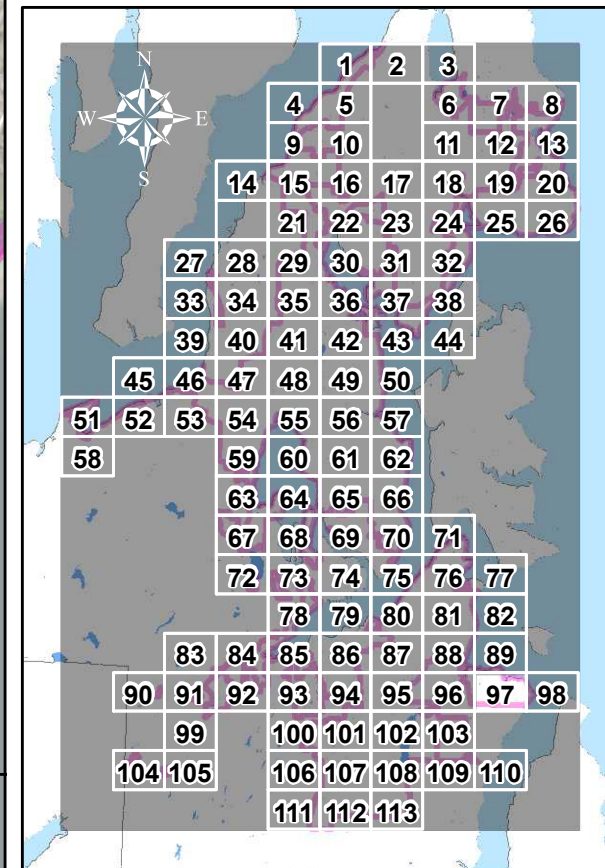
Legend

- >24" Outfall Drainage
- Ditch or Swale
- ≥12" Pipe
- Possible New Outfall
- Storm System
 - Pipe
 - Culvert
 - Ditch
 - Swale
 - Trench
 - Catchbasin
 - Storm Vault
 - Storm Pond
 - Tide Gate
- DNR Hydrology
 - DNR Stream Line
 - Island
 - Lakes
 - Wetlands
- Street Center Lines
 - Minor Road
 - Major Road
 - State Highway
- MS4 Area
 - MS4-2010Census-Kitsap
- Non-MS4 Areas
 - Military Base
 - Reservation
 - City

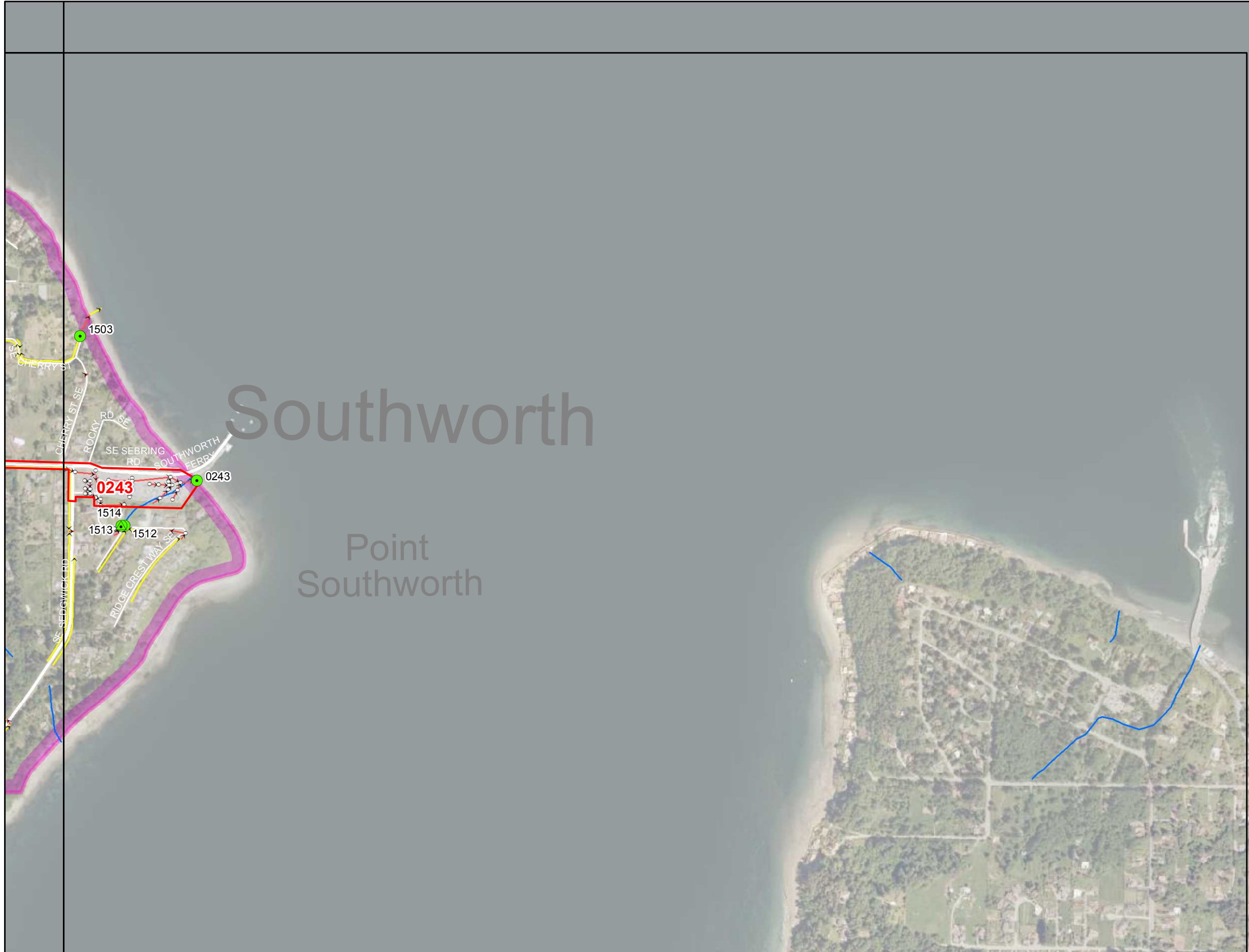
0 0.05 0.1 0.2 0.3 0.4 Miles
1 inch = 0.15 miles

Kitsap County Public Works - Stormwater Division
 614 Division Street, MS-26A, Port Orchard, WA 98366
 Phone: (360) 337-5777 Fax: (360) 337-5678
 Product of WQP-Monitoring (MH) Dec 2014

NOTE: This map was created from existing map sources and field surveys. No warranties of any sort, including accuracy, fitness, or merchantability accompany this product. The user of this map assumes responsibility for determining its suitability for its intended use.



KITSAP COUNTY STORMWATER DRAINAGES - OUTFALLS 24" OR GREATER



Legend

>24" Outfall Drainage (Red outline)

Outfalls

- ▲ Ditch or Swale
- ≥12" Pipe
- ✱ Possible New Outfall

Storm System

- Pipe
- Culvert
- Ditch
- Swale
- Trench
- Catchbasin
- ▨ Storm Vault
- ▨ Storm Pond
- ⊕ Tide Gate

DNR Hydrology

- ~ DNR Stream Line
- Island
- Lakes
- Wetlands

Street Center Lines

- ▬ Minor Road
- ▬ Major Road
- ▬ State Highway

MS4 Area

- ▭ MS4-2010 Census-Kitsap

Non-MS4 Areas

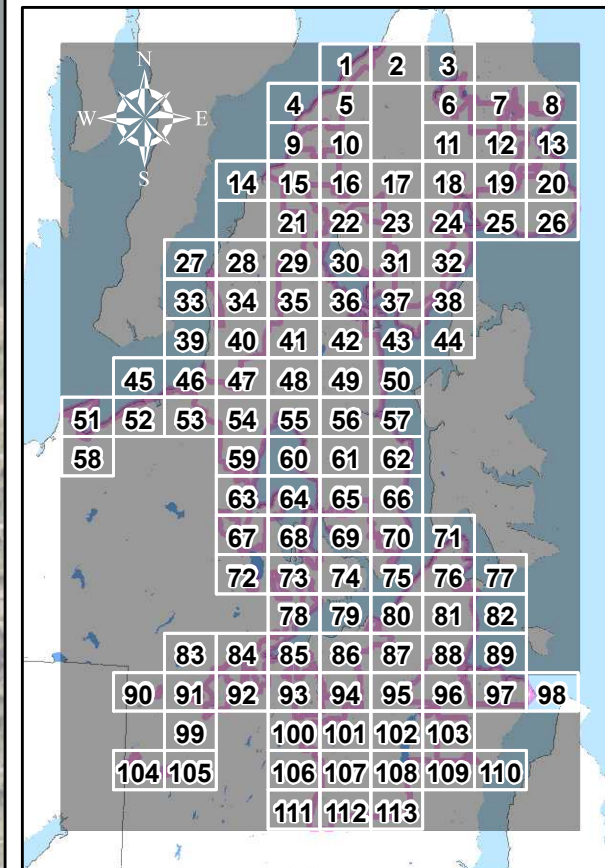
- ▨ Military Base
- ▨ Reservation
- ▨ City

0 0.05 0.1 0.2 0.3 0.4 Miles

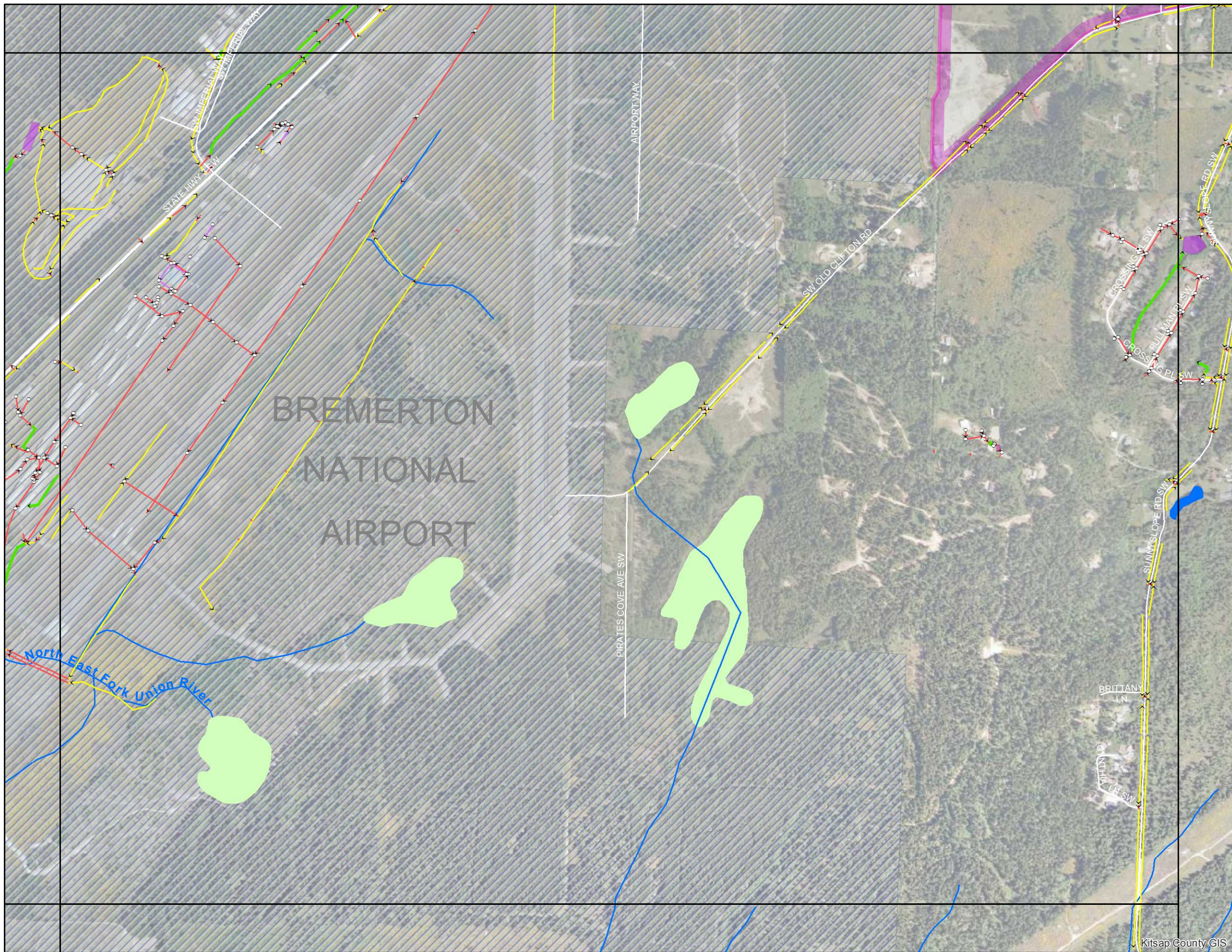
1 inch = 0.15 miles

Kitsap County Public Works - Stormwater Division
 614 Division Street, MS-26A, Port Orchard, WA 98366
 Phone: (360) 337-5777 Fax: (360) 337-5678
 Product of WQP-Monitoring (MH) Dec 2014

NOTE: This map was created from existing map sources and field surveys. No warranties of any sort, including accuracy, fitness, or merchantability accompany this product. The user of this map assumes responsibility for determining its suitability for its intended use.



KITSAP COUNTY STORMWATER DRAINAGES - OUTFALLS 24" OR GREATER



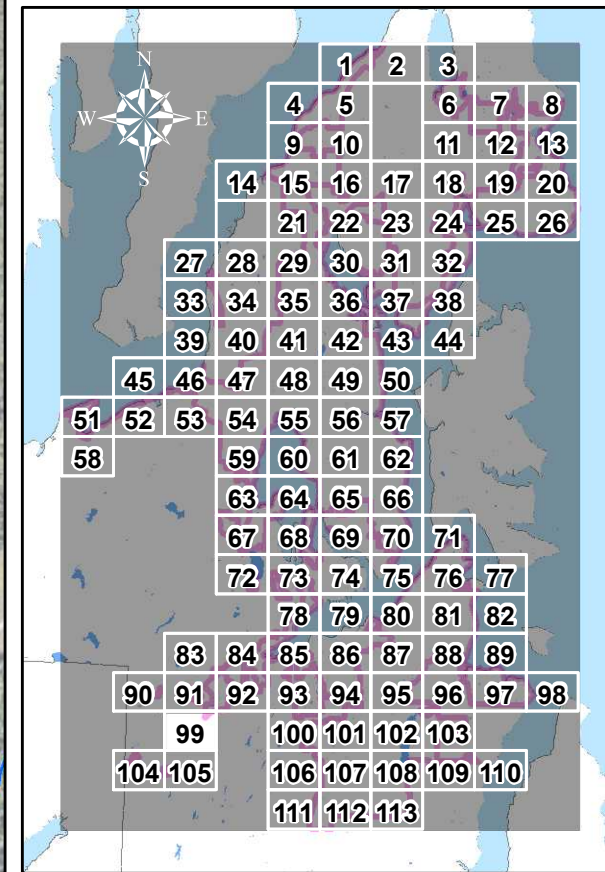
Legend

- >24" Outfall Drainage
- Ditch or Swale
- ≥12" Pipe
- Possible New Outfall
- Pipe
- Culvert
- Ditch
- Swale
- Trench
- Catchbasin
- Storm Vault
- Storm Pond
- Tide Gate
- DNR Hydrology
- DNR Stream Line
- Island
- Lakes
- Wetlands
- Street Center Lines
- Minor Road
- Major Road
- State Highway
- MS4 Area
- MS4-2010 Census-Kitsap
- Non-MS4 Areas
- Military Base
- Reservation
- City

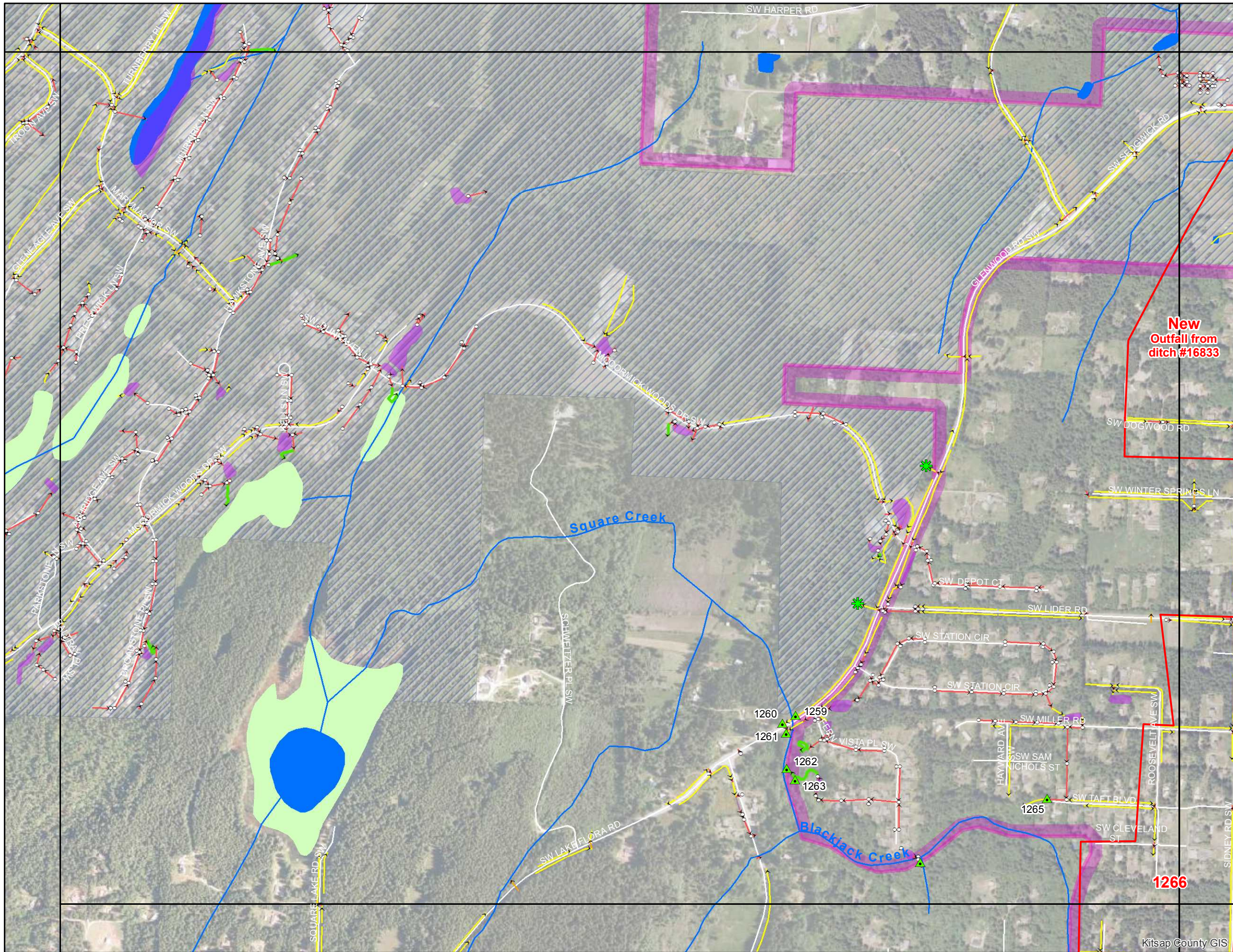
0 0.05 0.1 0.2 0.3 0.4 Miles
1 inch = 0.15 miles

Kitsap County Public Works - Stormwater Division
 614 Division Street, MS-26A, Port Orchard, WA 98366
 Phone: (360) 337-5777 Fax: (360) 337-5678
 Product of WQP-Monitoring (MH) Dec 2014

NOTE: This map was created from existing map sources and field surveys. No warranties of any sort, including accuracy, fitness, or merchantability accompany this product. The user of this map assumes responsibility for determining its suitability for its intended use.

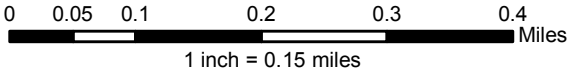


KITSAP COUNTY STORMWATER DRAINAGES - OUTFALLS 24" OR GREATER



Legend

- >24" Outfall Drainage
- ~ DNR Stream Line
- ▲ Ditch or Swale
- Island
- ≥12" Pipe
- Lakes
- ✱ Possible New Outfall
- Wetlands
- Storm System**
- Pipe
- Culvert
- Ditch
- Swale
- Trench
- Catchbasin
- Storm Vault
- Storm Pond
- ⊕ Tide Gate
- Street Center Lines**
- Minor Road
- Major Road
- State Highway
- MS4 Area**
- MS4-2010Census-Kitsap
- Non-MS4 Areas**
- Military Base
- Reservation
- City

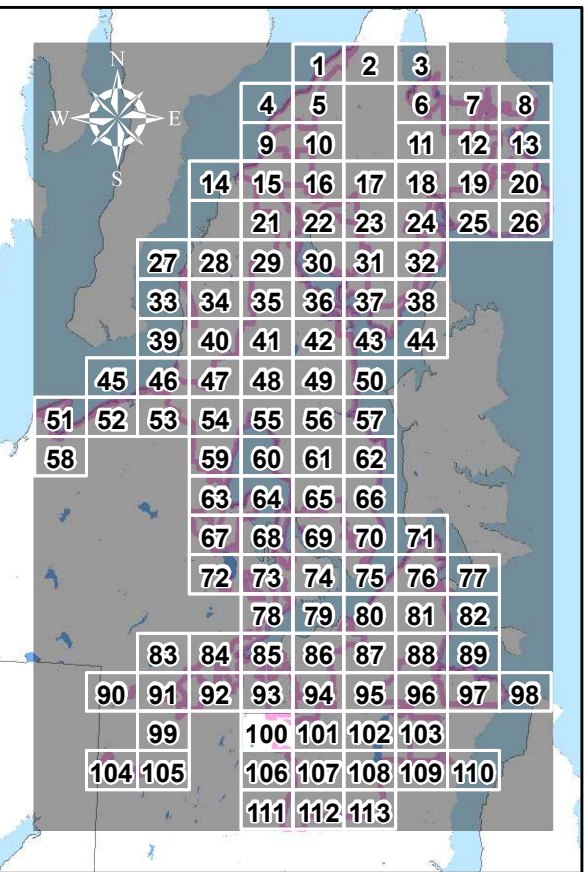


Kitsap County Public Works - Stormwater Division
 614 Division Street, MS-26A, Port Orchard, WA 98366
 Phone: (360) 337-5777 Fax: (360) 337-5678
 Product of WQP-Monitoring (MH) Dec 2014

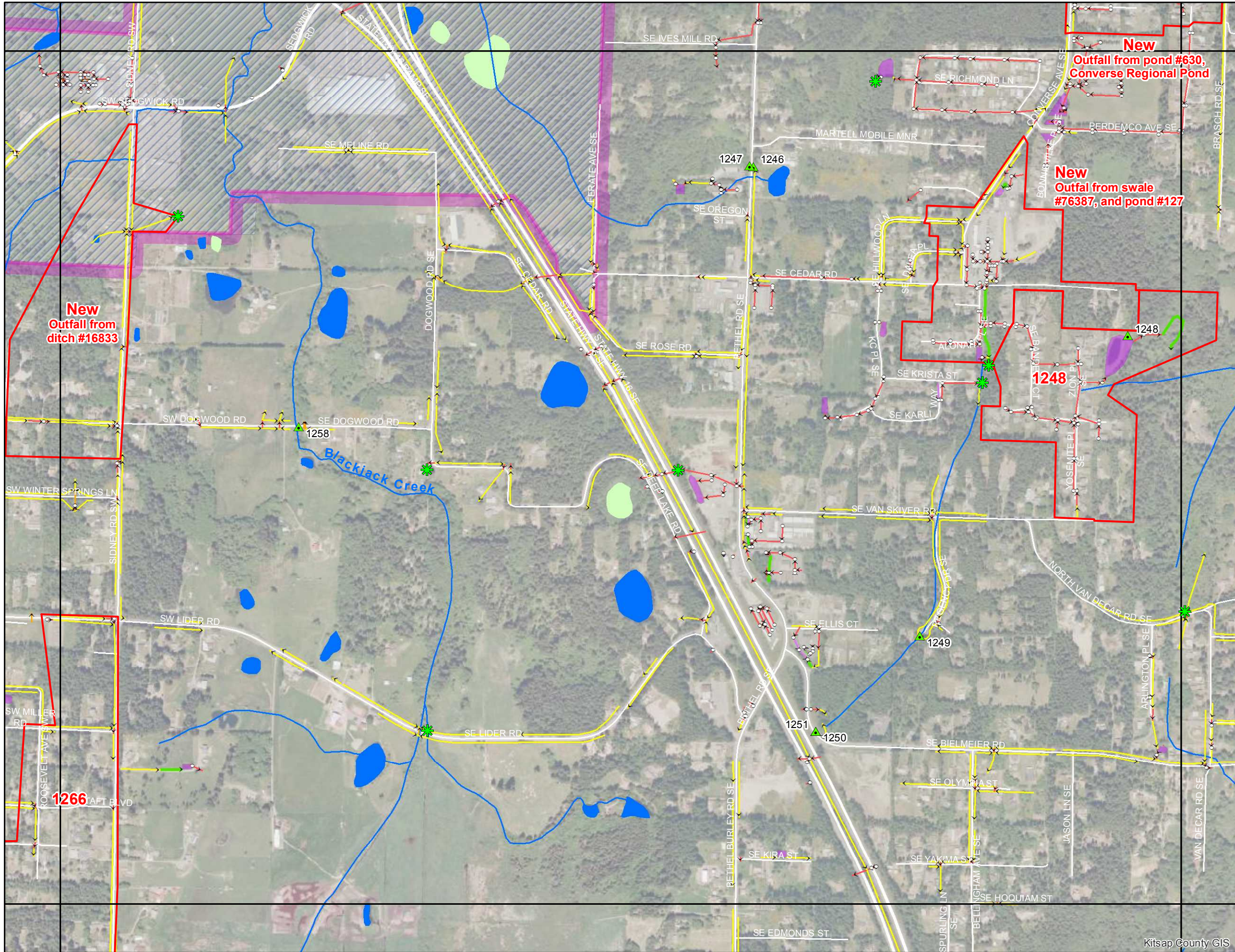
NOTE: This map was created from existing map sources and field surveys. No warranties of any sort, including accuracy, fitness, or merchantability accompany this product. The user of this map assumes responsibility for determining its suitability for its intended use.



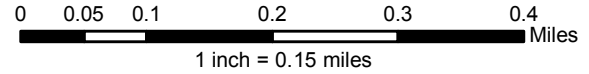
Kitsap County Public Works



KITSAP COUNTY STORMWATER DRAINAGES - OUTFALLS 24" OR GREATER



- >24" Outfall Drainage
- ~ DNR Stream Line
- ▲ Ditch or Swale
- Island
- ≥12" Pipe
- Lakes
- ✱ Possible New Outfall
- Wetlands
- Storm System**
- Pipe
- Culvert
- Ditch
- Swale
- Trench
- Catchbasin
- Storm Vault
- Storm Pond
- ⊕ Tide Gate
- Street Center Lines**
- Minor Road
- Major Road
- State Highway
- MS4 Area**
- MS4-2010 Census-Kitsap
- Non-MS4 Areas**
- Military Base
- Reservation
- City

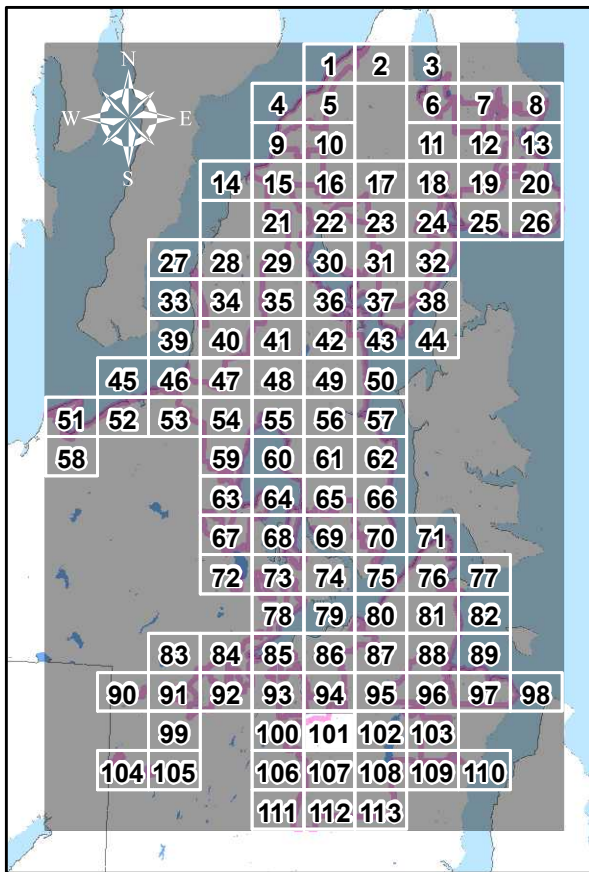


Kitsap County Public Works - Stormwater Division
 614 Division Street, MS-26A, Port Orchard, WA 98366
 Phone: (360) 337-5777 Fax: (360) 337-5678
 Product of WQP-Monitoring (MH) Dec 2014

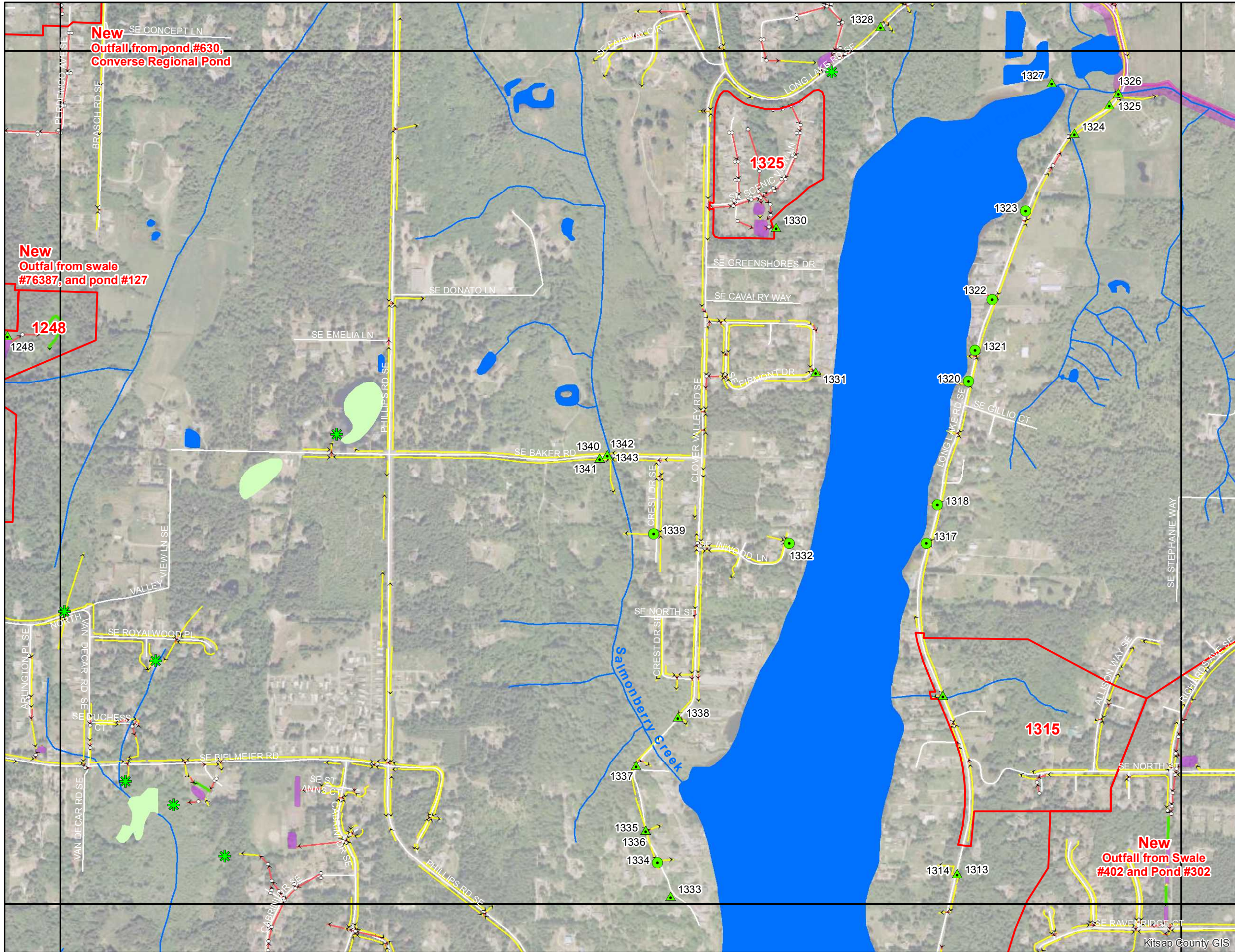
NOTE: This map was created from existing map sources and field surveys. No warranties of any sort, including accuracy, fitness, or merchantability accompany this product. The user of this map assumes responsibility for determining its suitability for its intended use.



Kitsap County Public Works

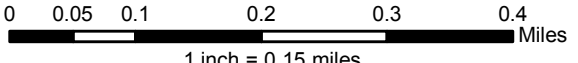


KITSAP COUNTY STORMWATER DRAINAGES - OUTFALLS 24" OR GREATER



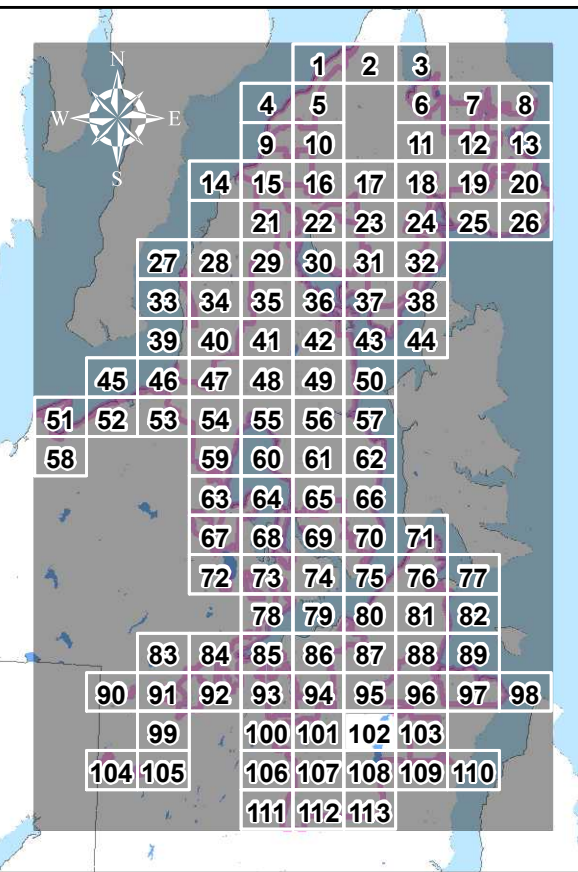
Legend

- >24" Outfall Drainage
- ~ DNR Hydrology
- ~ DNR Stream Line
- ▲ Ditch or Swale
- Island
- ≥12" Pipe
- Lakes
- ✱ Possible New Outfall
- Wetlands
- Storm System**
- Pipe
- Culvert
- Ditch
- Swale
- Trench
- Catchbasin
- Storm Vault
- Storm Pond
- ⊕ Tide Gate
- Street Center Lines**
- Minor Road
- Major Road
- State Highway
- MS4 Area**
- MS4-2010 Census-Kitsap
- Non-MS4 Areas**
- Military Base
- Reservation
- City

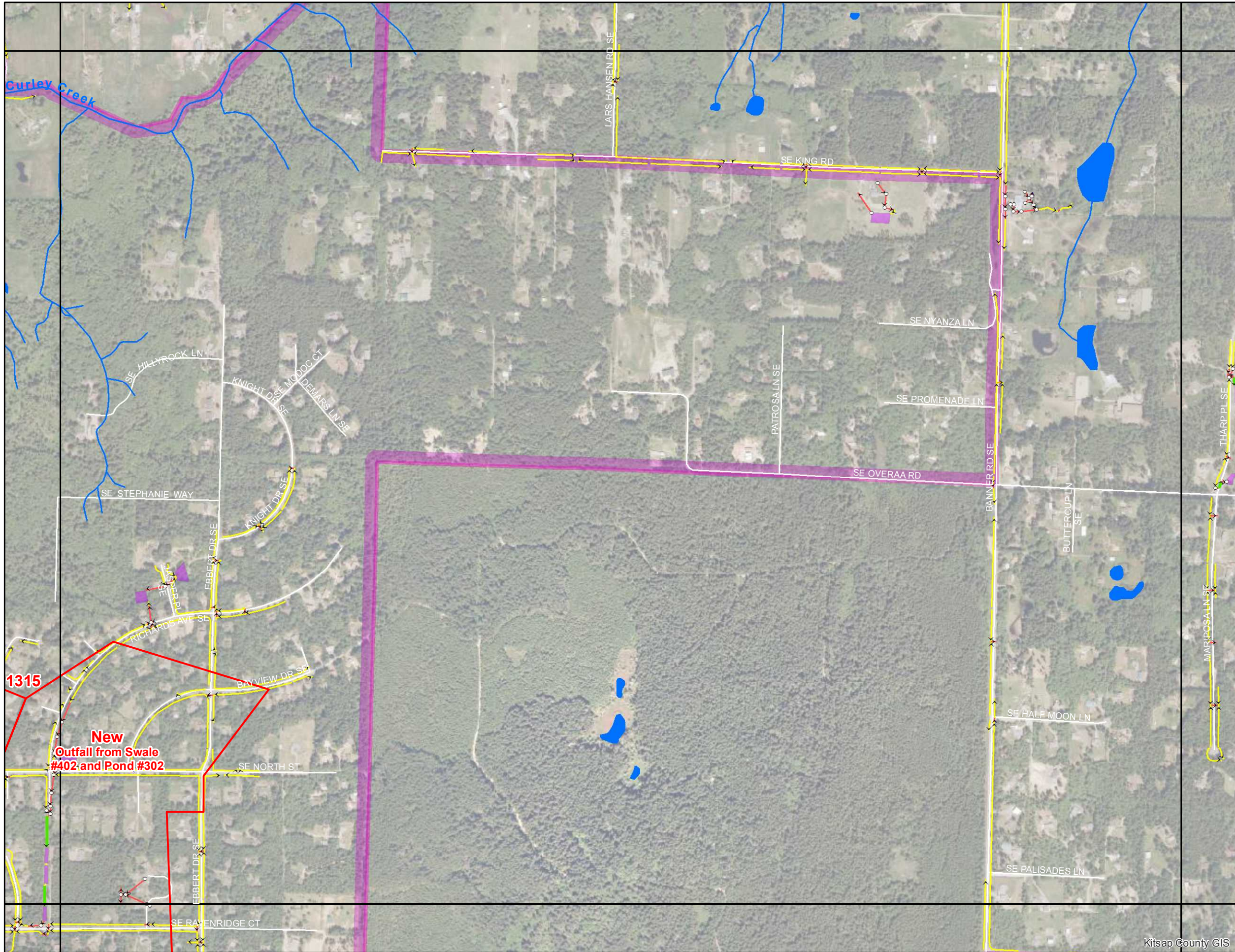


Kitsap County Public Works - Stormwater Division
 614 Division Street, MS-26A, Port Orchard, WA 98366
 Phone: (360) 337-5777 Fax: (360) 337-5678
 Product of WQP-Monitoring (MH) Dec 2014

NOTE: This map was created from existing map sources and field surveys. No warranties of any sort, including accuracy, fitness, or merchantability accompany this product. The user of this map assumes responsibility for determining its suitability for its intended use.

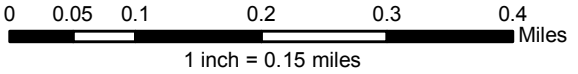


KITSAP COUNTY STORMWATER DRAINAGES - OUTFALLS 24" OR GREATER



Legend

- >24" Outfall Drainage
- ~ DNR Hydrology
- ~ DNR Stream Line
- ▲ Ditch or Swale
- Island
- ≥12" Pipe
- Lakes
- ✱ Possible New Outfall
- Wetlands
- Storm System**
- Pipe
- Culvert
- Ditch
- Swale
- Trench
- Catchbasin
- Storm Vault
- Storm Pond
- ⊕ Tide Gate
- Street Center Lines**
- Minor Road
- Major Road
- State Highway
- MS4 Area**
- MS4-2010Census-Kitsap
- Non-MS4 Areas**
- Military Base
- Reservation
- City

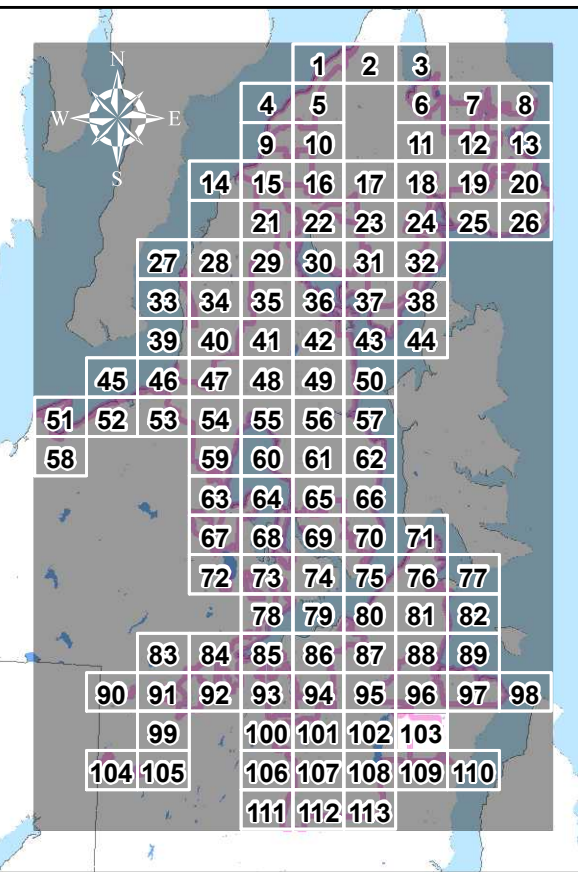


Kitsap County Public Works - Stormwater Division
 614 Division Street, MS-26A, Port Orchard, WA 98366
 Phone: (360) 337-5777 Fax: (360) 337-5678
 Product of WQP-Monitoring (MH) Dec 2014

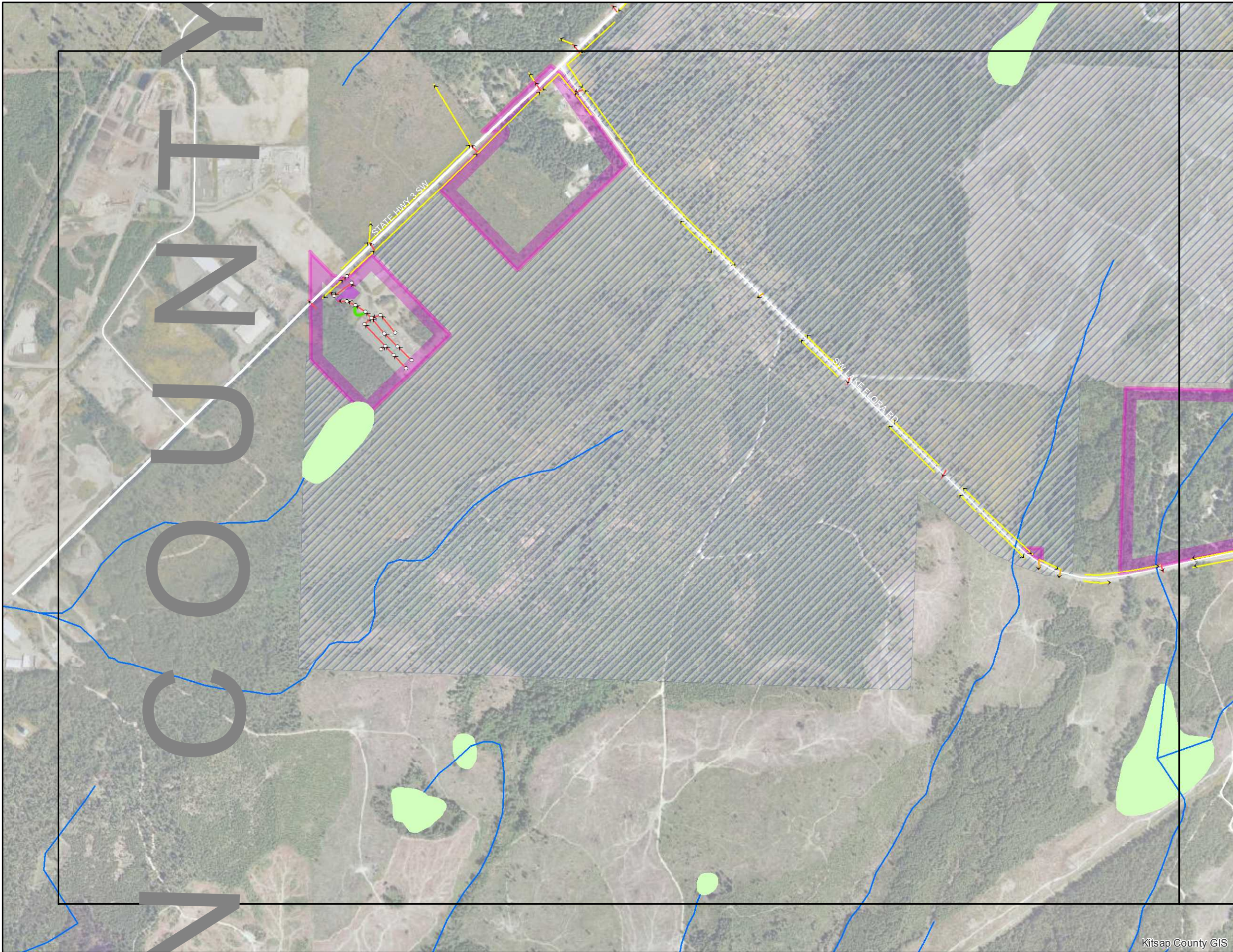
NOTE: This map was created from existing map sources and field surveys. No warranties of any sort, including accuracy, fitness, or merchantability accompany this product. The user of this map assumes responsibility for determining its suitability for its intended use.



Kitsap County Public Works

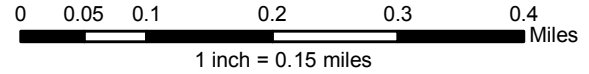


KITSAP COUNTY STORMWATER DRAINAGES - OUTFALLS 24" OR GREATER



Legend

- >24" Outfall Drainage
- ▲ Ditch or Swale
- ≥12" Pipe
- ✱ Possible New Outfall
- Pipe
- Culvert
- Ditch
- Swale
- Trench
- Catchbasin
- Storm Vault
- Storm Pond
- ⊕ Tide Gate
- ~ DNR Stream Line
- Island
- Lakes
- Wetlands
- Street Center Lines
- ▬ Minor Road
- ▬ Major Road
- ▬ State Highway
- MS4 Area
- ▭ MS4-2010Census-Kitsap
- Non-MS4 Areas
- ▨ Military Base
- ▨ Reservation
- ▨ City

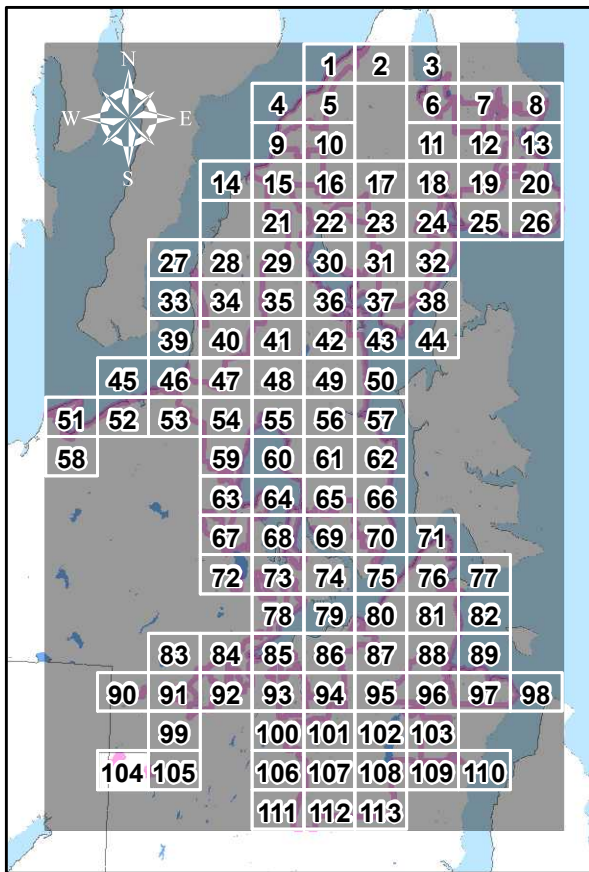


Kitsap County Public Works - Stormwater Division
 614 Division Street, MS-26A, Port Orchard, WA 98366
 Phone: (360) 337-5777 Fax: (360) 337-5678
 Product of WQP-Monitoring (MH) Dec 2014

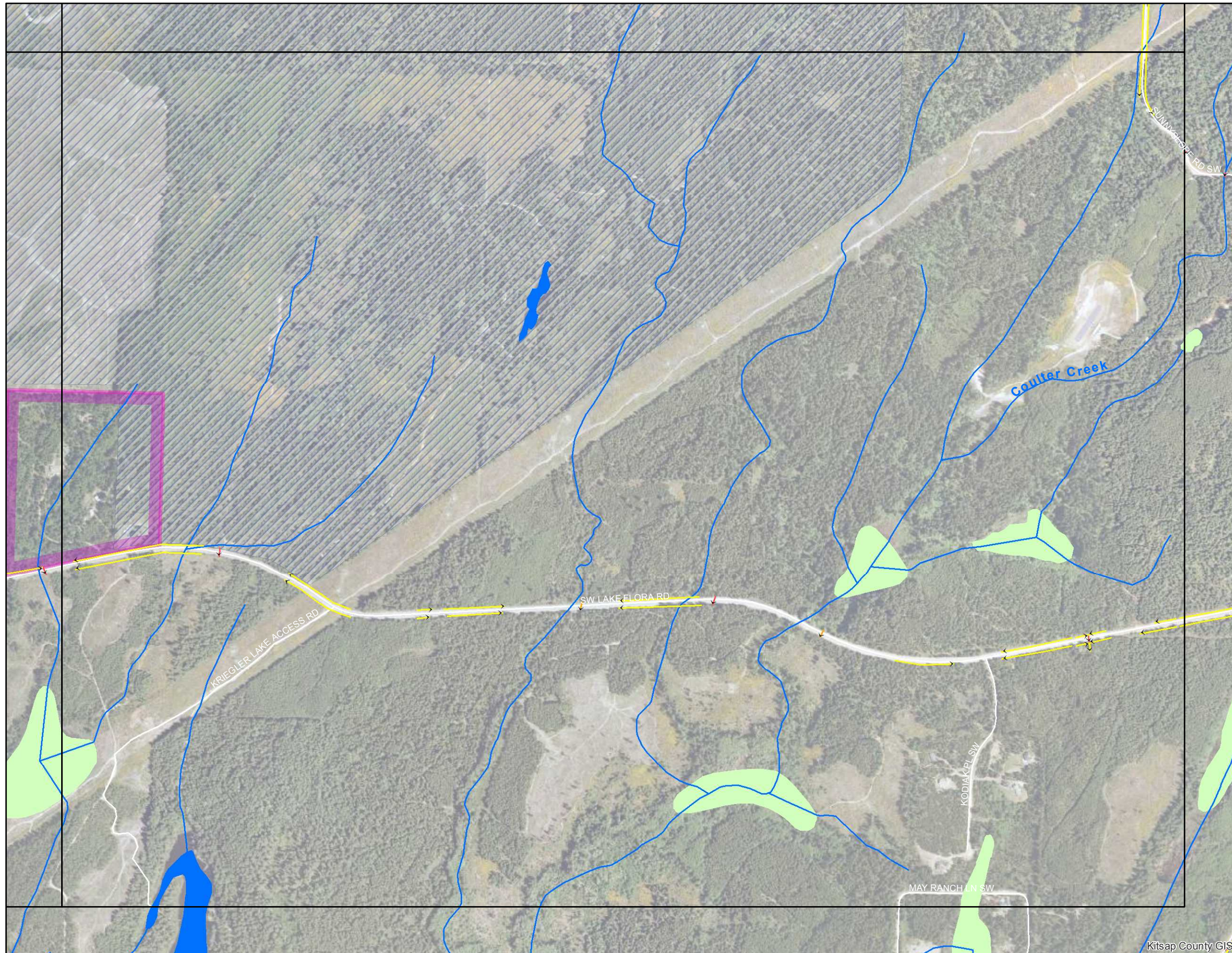
NOTE: This map was created from existing map sources and field surveys. No warranties of any sort, including accuracy, fitness, or merchantability accompany this product. The user of this map assumes responsibility for determining its suitability for its intended use.



Kitsap County Public Works

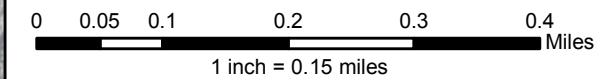


KITSAP COUNTY STORMWATER DRAINAGES - OUTFALLS 24" OR GREATER



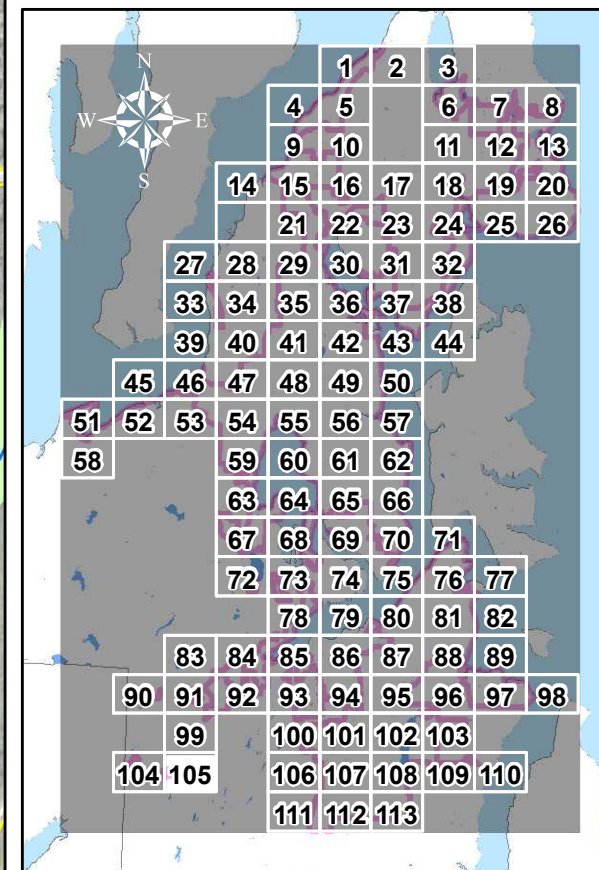
Legend

- >24" Outfall Drainage
- ▲ Ditch or Swale
- ≥12" Pipe
- ✱ Possible New Outfall
- Pipe
- Culvert
- Ditch
- Swale
- Trench
- Catchbasin
- Storm Vault
- Storm Pond
- ⊕ Tide Gate
- ~ DNR Stream Line
- Island
- Lakes
- Wetlands
- Minor Road
- Major Road
- State Highway
- MS4-2010 Census-Kitsap
- Non-MS4 Areas
- Military Base
- Reservation
- City

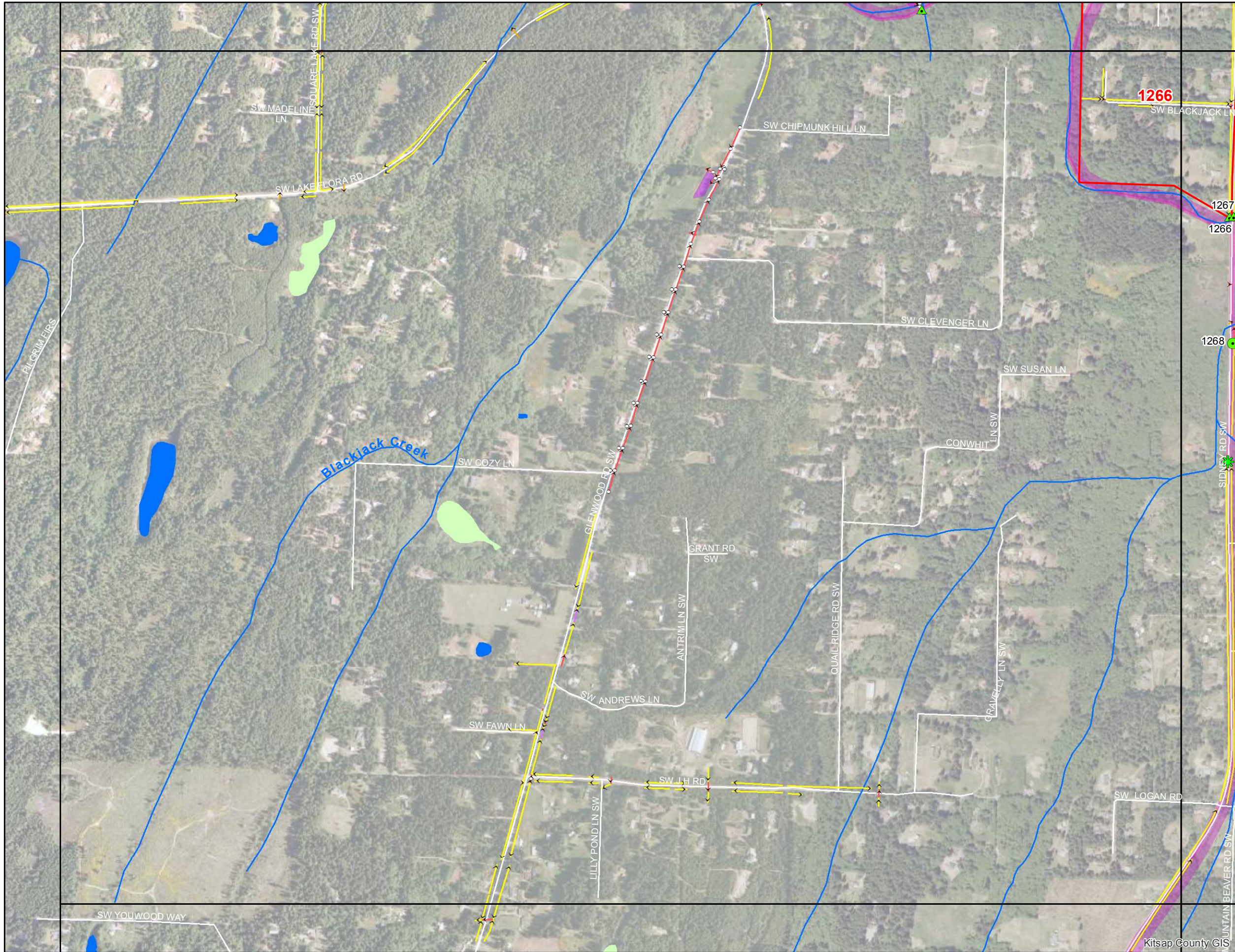


Kitsap County Public Works - Stormwater Division
 614 Division Street, MS-26A, Port Orchard, WA 98366
 Phone: (360) 337-5777 Fax: (360) 337-5678
 Product of WQP-Monitoring (MH) Dec 2014

NOTE: This map was created from existing map sources and field surveys. No warranties of any sort, including accuracy, fitness, or merchantability accompany this product. The user of this map assumes responsibility for determining its suitability for its intended use.

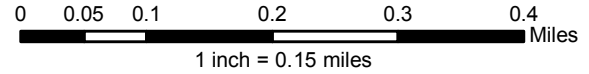


KITSAP COUNTY STORMWATER DRAINAGES - OUTFALLS 24" OR GREATER



Legend

- >24" Outfall Drainage
- ▲ Ditch or Swale
- ≥12" Pipe
- ✱ Possible New Outfall
- Storm Vault
- Storm Pond
- Tide Gate
- ~ DNR Stream Line
- Island
- Lakes
- Wetlands
- Pipe
- Culvert
- Ditch
- Swale
- Trench
- Catchbasin
- Storm Vault
- Storm Pond
- Tide Gate
- DNR Hydrology
- Island
- Lakes
- Wetlands
- Minor Road
- Major Road
- State Highway
- MS4 Area
- MS4-2010 Census-Kitsap
- Non-MS4 Areas
- Military Base
- Reservation
- City

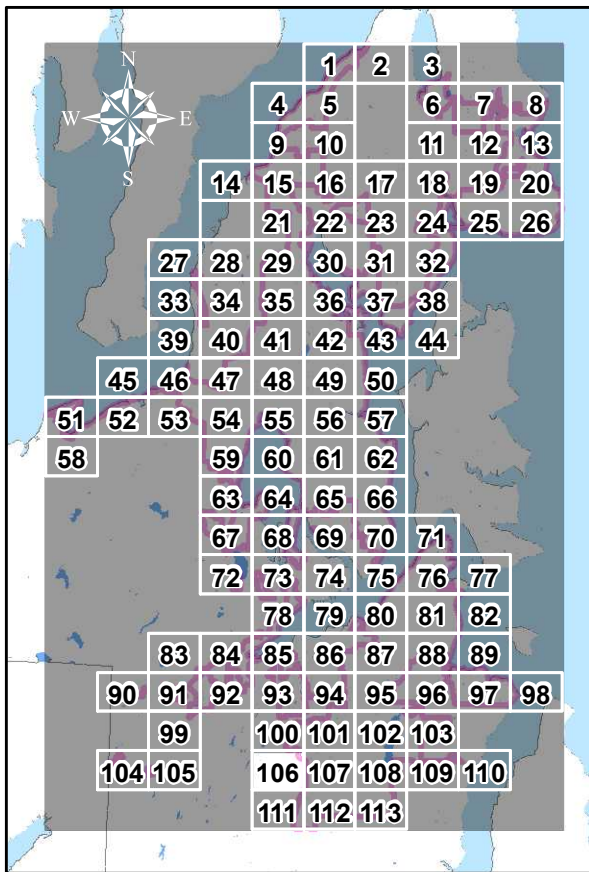


Kitsap County Public Works - Stormwater Division
 614 Division Street, MS-26A, Port Orchard, WA 98366
 Phone: (360) 337-5777 Fax: (360) 337-5678
 Product of WQP-Monitoring (MH) Dec 2014

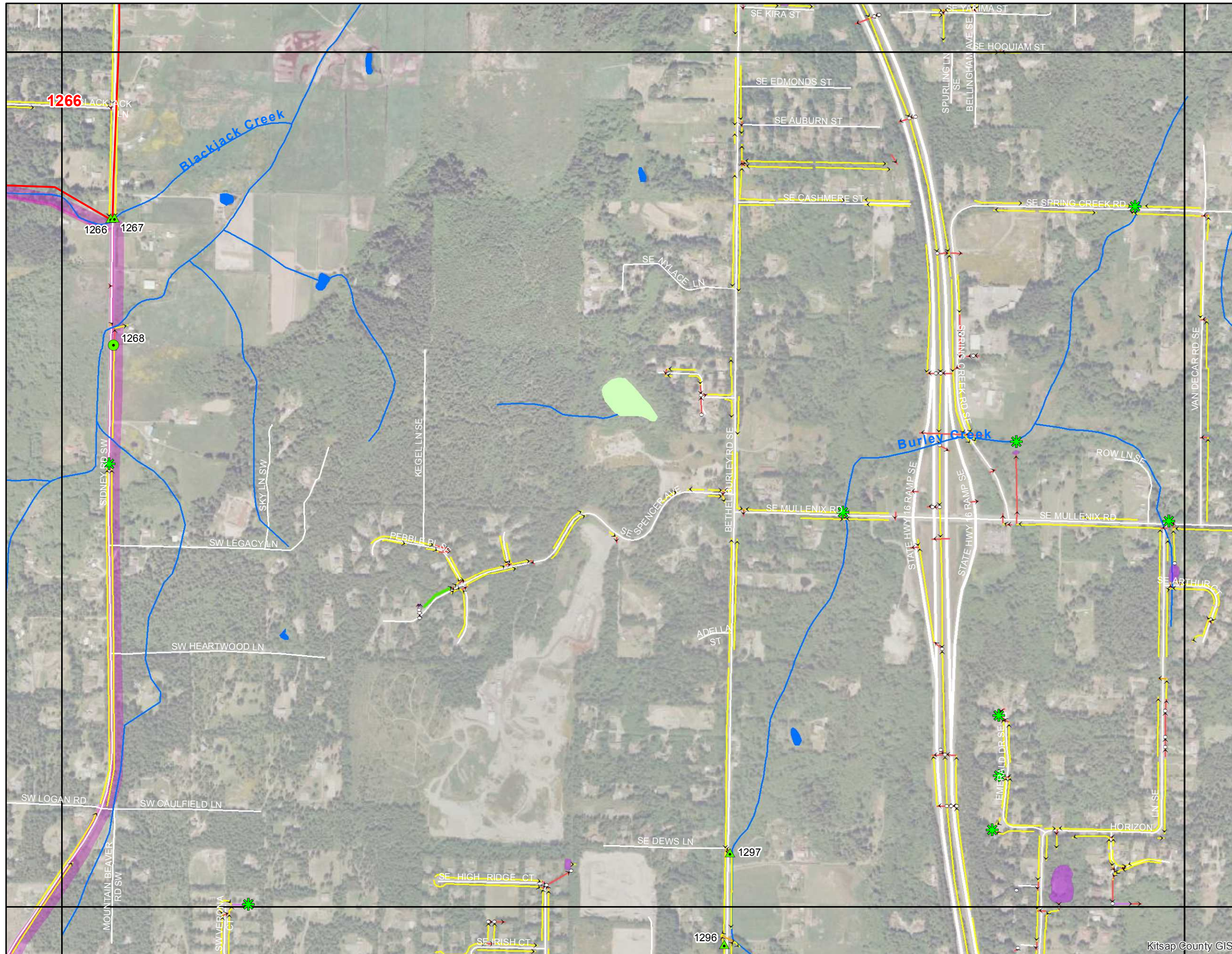
NOTE: This map was created from existing map sources and field surveys. No warranties of any sort, including accuracy, fitness, or merchantability accompany this product. The user of this map assumes responsibility for determining its suitability for its intended use.



Kitsap County Public Works

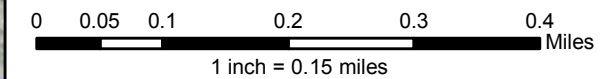


KITSAP COUNTY STORMWATER DRAINAGES - OUTFALLS 24" OR GREATER



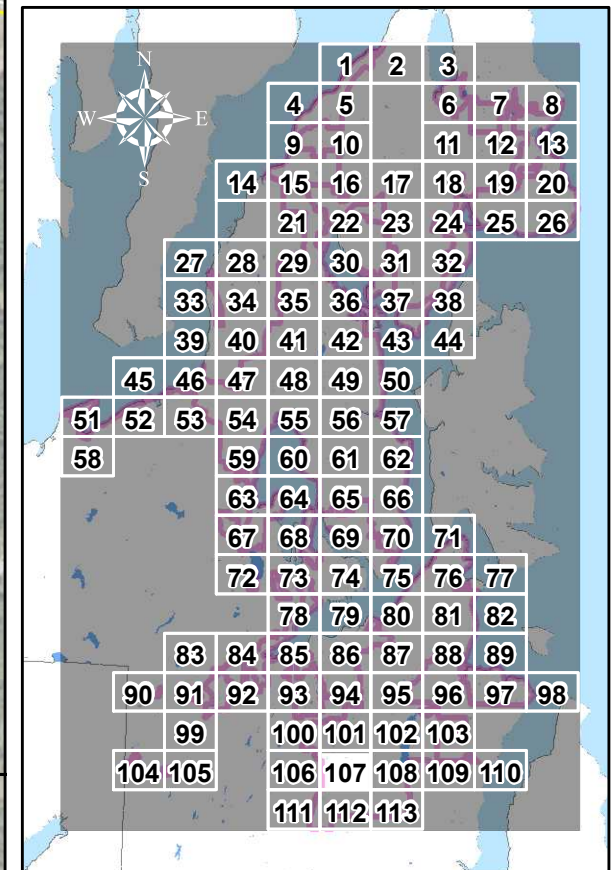
Legend

- >24" Outfall Drainage
- ~ DNR Stream Line
- ▲ Ditch or Swale
- Island
- ≥12" Pipe
- Lakes
- ★ Possible New Outfall
- Wetlands
- Storm System**
- Pipe
- Culvert
- Ditch
- Swale
- Trench
- Catchbasin
- Storm Vault
- Storm Pond
- ⊕ Tide Gate
- Street Center Lines**
- Minor Road
- Major Road
- State Highway
- MS4 Area**
- MS4-2010 Census-Kitsap
- Non-MS4 Areas**
- Military Base
- Reservation
- City

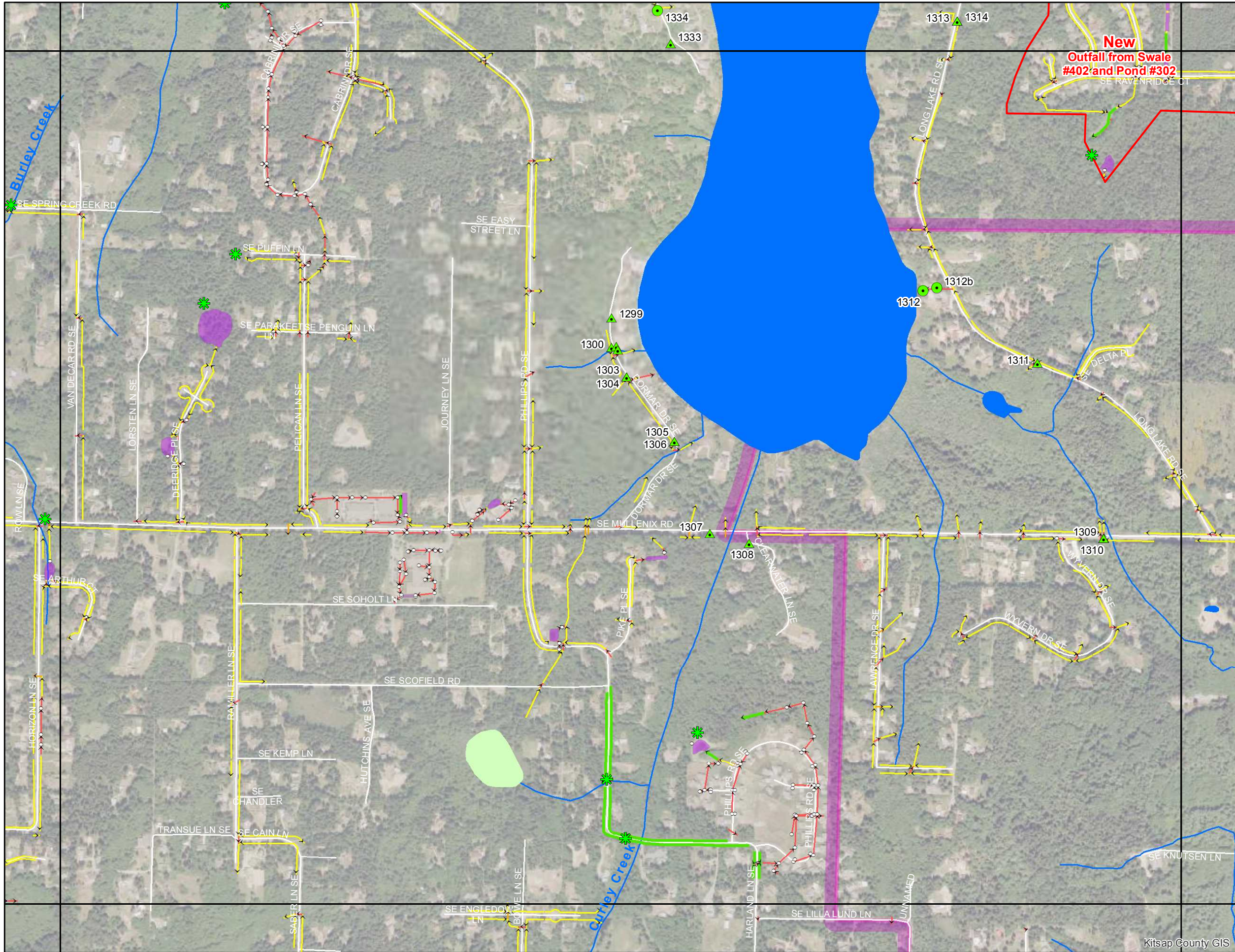


Kitsap County Public Works - Stormwater Division
 614 Division Street, MS-26A, Port Orchard, WA 98366
 Phone: (360) 337-5777 Fax: (360) 337-5678
 Product of WQP-Monitoring (MH) Dec 2014

NOTE: This map was created from existing map sources and field surveys. No warranties of any sort, including accuracy, fitness, or merchantability accompany this product. The user of this map assumes responsibility for determining its suitability for its intended use.

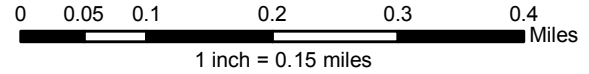


KITSAP COUNTY STORMWATER DRAINAGES - OUTFALLS 24" OR GREATER



Legend

- >24" Outfall Drainage
- ▲ Ditch or Swale
- ≥12" Pipe
- ✱ Possible New Outfall
- Pipe
- Culvert
- Ditch
- Swale
- Trench
- Catchbasin
- Storm Vault
- Storm Pond
- ⊕ Tide Gate
- DNR Stream Line
- Island
- Lakes
- Wetlands
- Minor Road
- Major Road
- State Highway
- MS4-2010 Census-Kitsap
- Military Base
- Reservation
- City

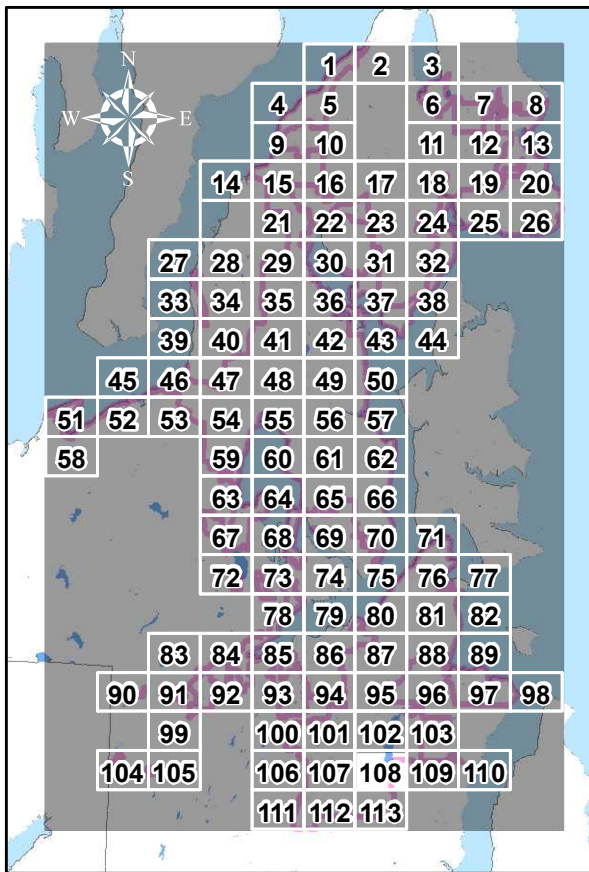


Kitsap County Public Works - Stormwater Division
 614 Division Street, MS-26A, Port Orchard, WA 98366
 Phone: (360) 337-5777 Fax: (360) 337-5678
 Product of WQP-Monitoring (MH) Dec 2014

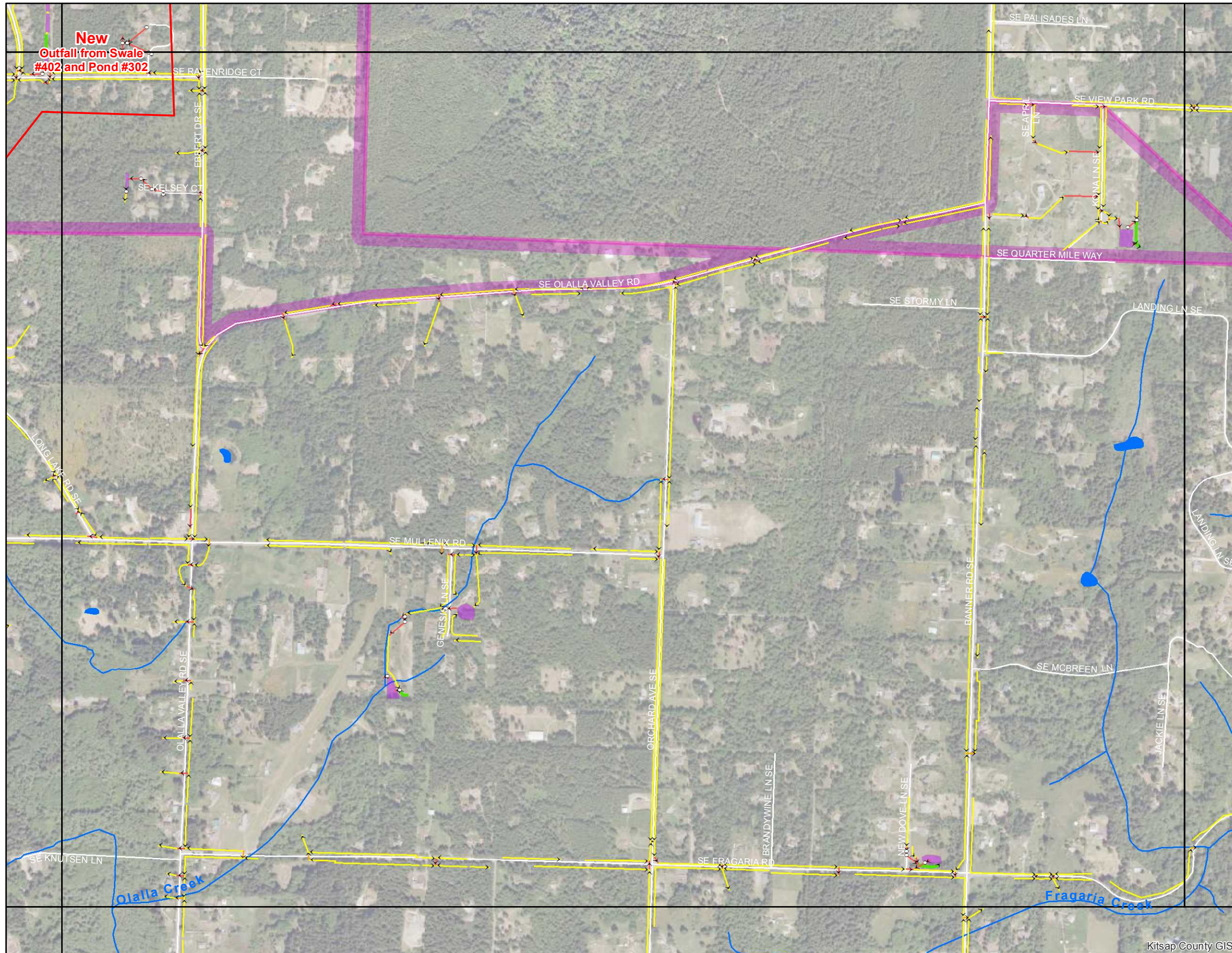
NOTE: This map was created from existing map sources and field surveys. No warranties of any sort, including accuracy, fitness, or merchantability accompany this product. The user of this map assumes responsibility for determining its suitability for its intended use.



Kitsap County Public Works

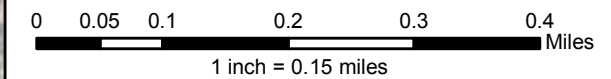


KITSAP COUNTY STORMWATER DRAINAGES - OUTFALLS 24" OR GREATER



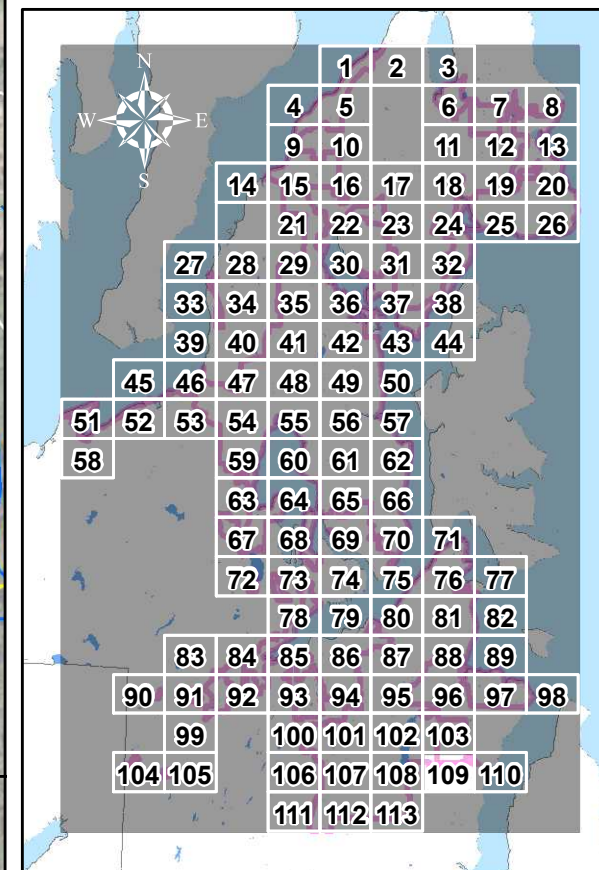
Legend

- >24" Outfall Drainage
- ~ DNR Stream Line
- ▲ Ditch or Swale
- Island
- ≥12" Pipe
- Lakes
- ✱ Possible New Outfall
- Wetlands
- Storm System**
- Pipe
- Culvert
- Ditch
- Swale
- Trench
- Catchbasin
- Storm Vault
- Storm Pond
- Tide Gate
- Street Center Lines**
- Minor Road
- Major Road
- State Highway
- MS4 Area**
- MS4-2010 Census-Kitsap
- Non-MS4 Areas**
- Military Base
- Reservation
- City



Kitsap County Public Works - Stormwater Division
 614 Division Street, MS-26A, Port Orchard, WA 98366
 Phone: (360) 337-5777 Fax: (360) 337-5678
 Product of WQP-Monitoring (MH) Dec 2014

NOTE: This map was created from existing map sources and field surveys. No warranties of any sort, including accuracy, fitness, or merchantability accompany this product. The user of this map assumes responsibility for determining its suitability for its intended use.

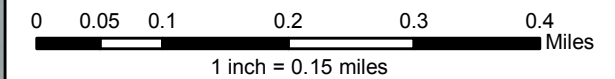


KITSAP COUNTY STORMWATER DRAINAGES - OUTFALLS 24" OR GREATER



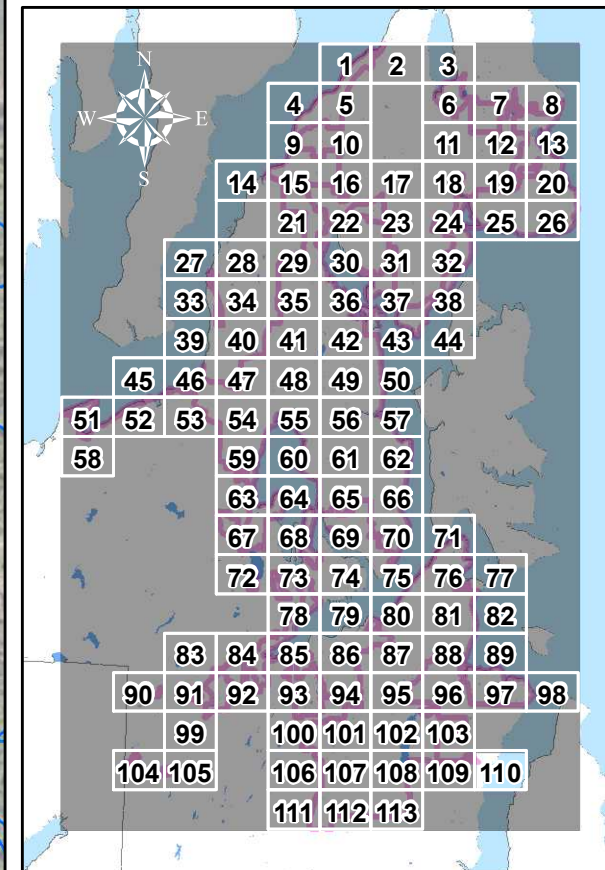
Legend

- >24" Outfall Drainage
- DNR Hydrology
- DNR Stream Line
- Outfalls
- ▲ Ditch or Swale
- ≥12" Pipe
- ✱ Possible New Outfall
- Pipe
- Culvert
- Ditch
- Swale
- Trench
- Catchbasin
- Storm Vault
- Storm Pond
- Tide Gate
- Island
- Lakes
- Wetlands
- Street Center Lines
- Minor Road
- Major Road
- State Highway
- MS4 Area
- MS4-2010Census-Kitsap
- Non-MS4 Areas
- Military Base
- Reservation
- City

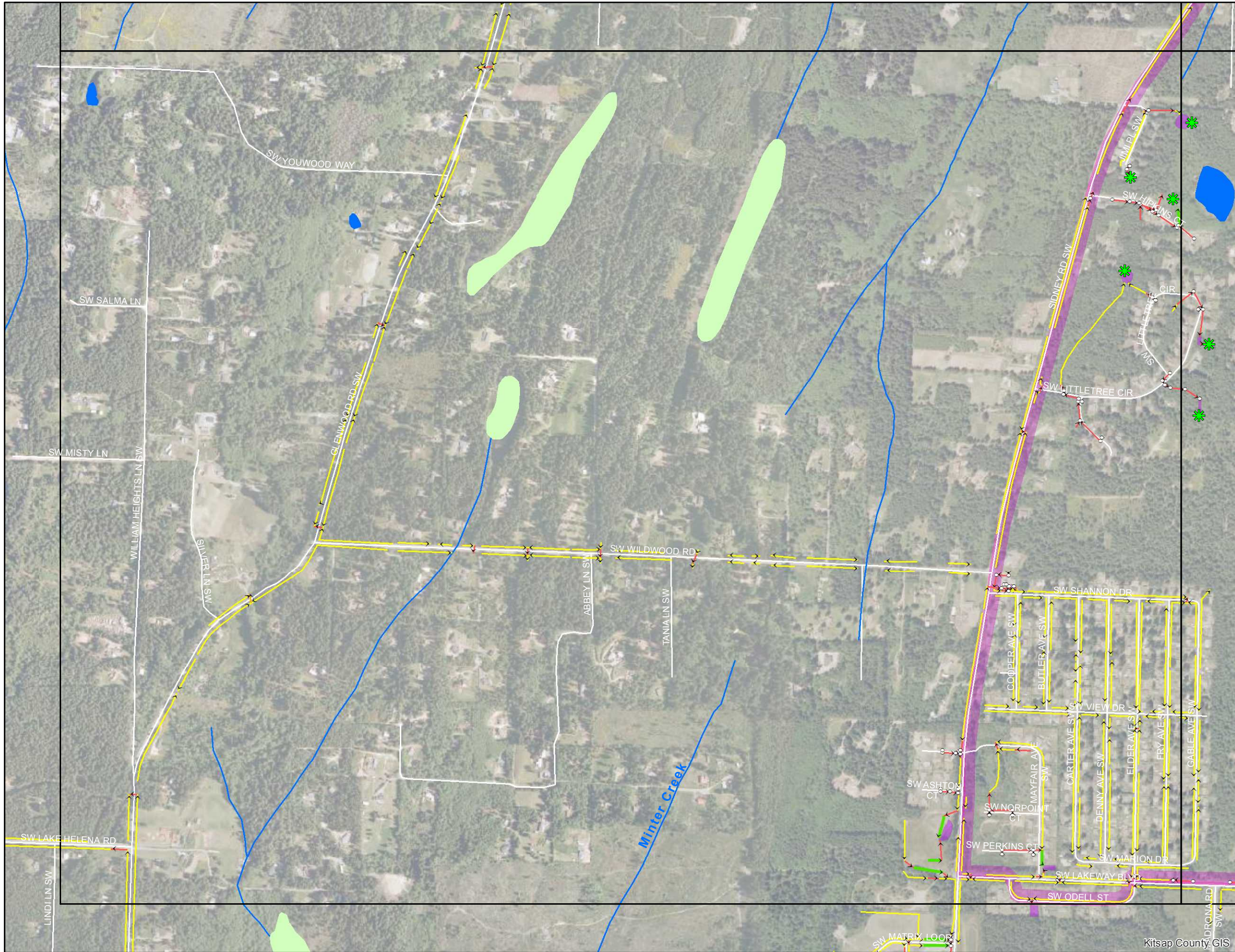


Kitsap County Public Works - Stormwater Division
 614 Division Street, MS-26A, Port Orchard, WA 98366
 Phone: (360) 337-5777 Fax: (360) 337-5678
 Product of WQP-Monitoring (MH) Dec 2014

NOTE: This map was created from existing map sources and field surveys. No warranties of any sort, including accuracy, fitness, or merchantability accompany this product. The user of this map assumes responsibility for determining its suitability for its intended use.

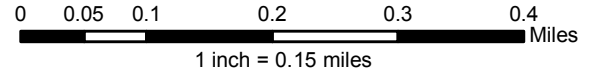


KITSAP COUNTY STORMWATER DRAINAGES - OUTFALLS 24" OR GREATER



Legend

- >24" Outfall Drainage
- DNR Hydrology
- DNR Stream Line
- Outfalls
- ▲ Ditch or Swale
- ≥12" Pipe
- ✱ Possible New Outfall
- Pipe
- Culvert
- Ditch
- Swale
- Trench
- Catchbasin
- Storm Vault
- Storm Pond
- ⊕ Tide Gate
- DNR Stream Line
- Island
- Lakes
- Wetlands
- Street Center Lines
- Minor Road
- Major Road
- State Highway
- MS4 Area
- MS4-2010Census-Kitsap
- Non-MS4 Areas
- Military Base
- Reservation
- City

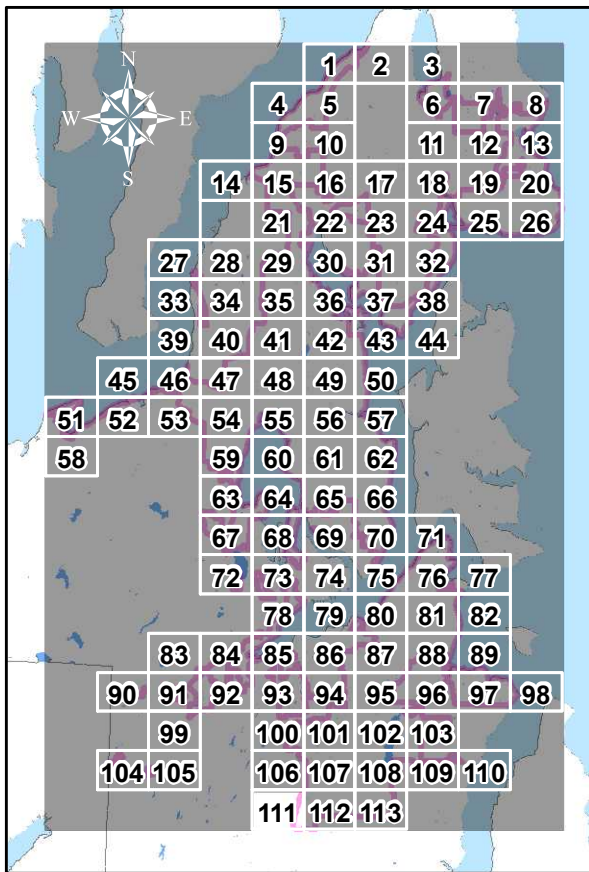


Kitsap County Public Works - Stormwater Division
 614 Division Street, MS-26A, Port Orchard, WA 98366
 Phone: (360) 337-5777 Fax: (360) 337-5678
 Product of WQP-Monitoring (MH) Dec 2014

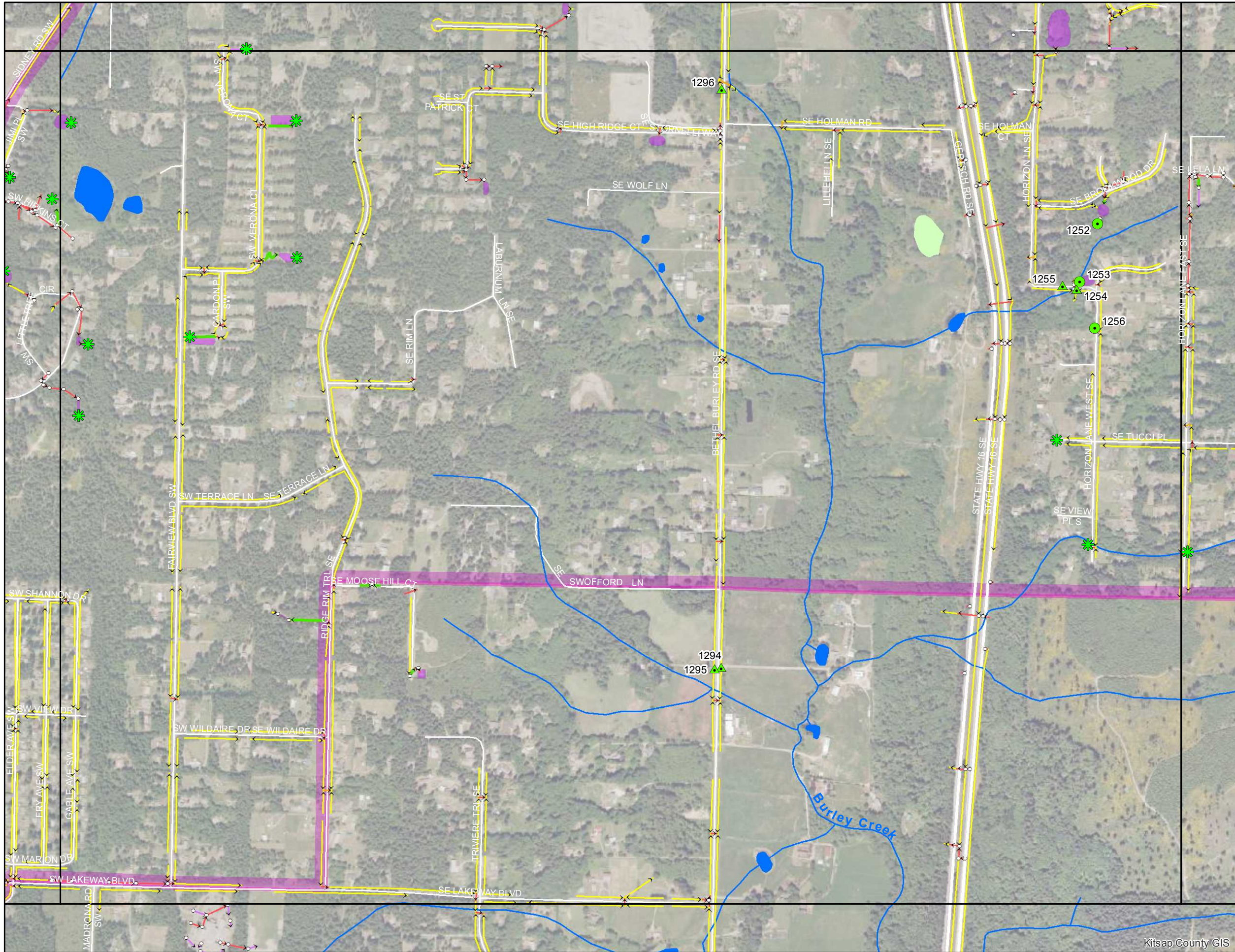
NOTE: This map was created from existing map sources and field surveys. No warranties of any sort, including accuracy, fitness, or merchantability accompany this product. The user of this map assumes responsibility for determining its suitability for its intended use.



Kitsap County Public Works

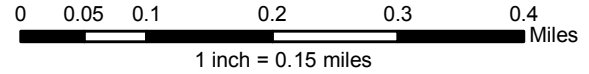


KITSAP COUNTY STORMWATER DRAINAGES - OUTFALLS 24" OR GREATER



Legend

- >24" Outfall Drainage
- DNR Hydrology
- DNR Stream Line
- Outfalls
- ▲ Ditch or Swale
- ≥12" Pipe
- ★ Possible New Outfall
- Catchbasin
- Storm Vault
- Storm Pond
- Tide Gate
- Island
- Lakes
- Wetlands
- Storm System
- Pipe
- Culvert
- Ditch
- Swale
- Trench
- Street Center Lines
- Minor Road
- Major Road
- State Highway
- MS4 Area
- MS4-2010 Census-Kitsap
- Non-MS4 Areas
- Military Base
- Reservation
- City

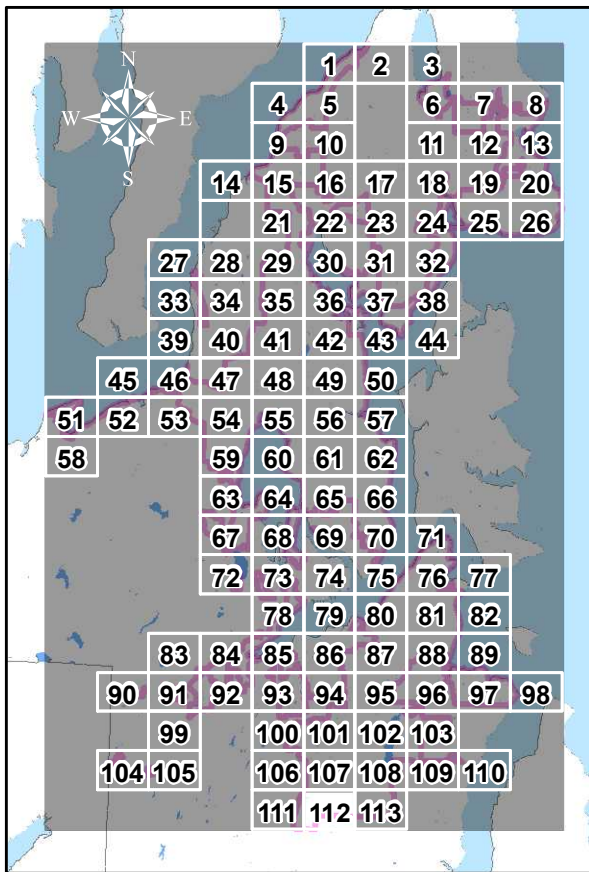


Kitsap County Public Works - Stormwater Division
 614 Division Street, MS-26A, Port Orchard, WA 98366
 Phone: (360) 337-5777 Fax: (360) 337-5678
 Product of WQP-Monitoring (MH) Dec 2014

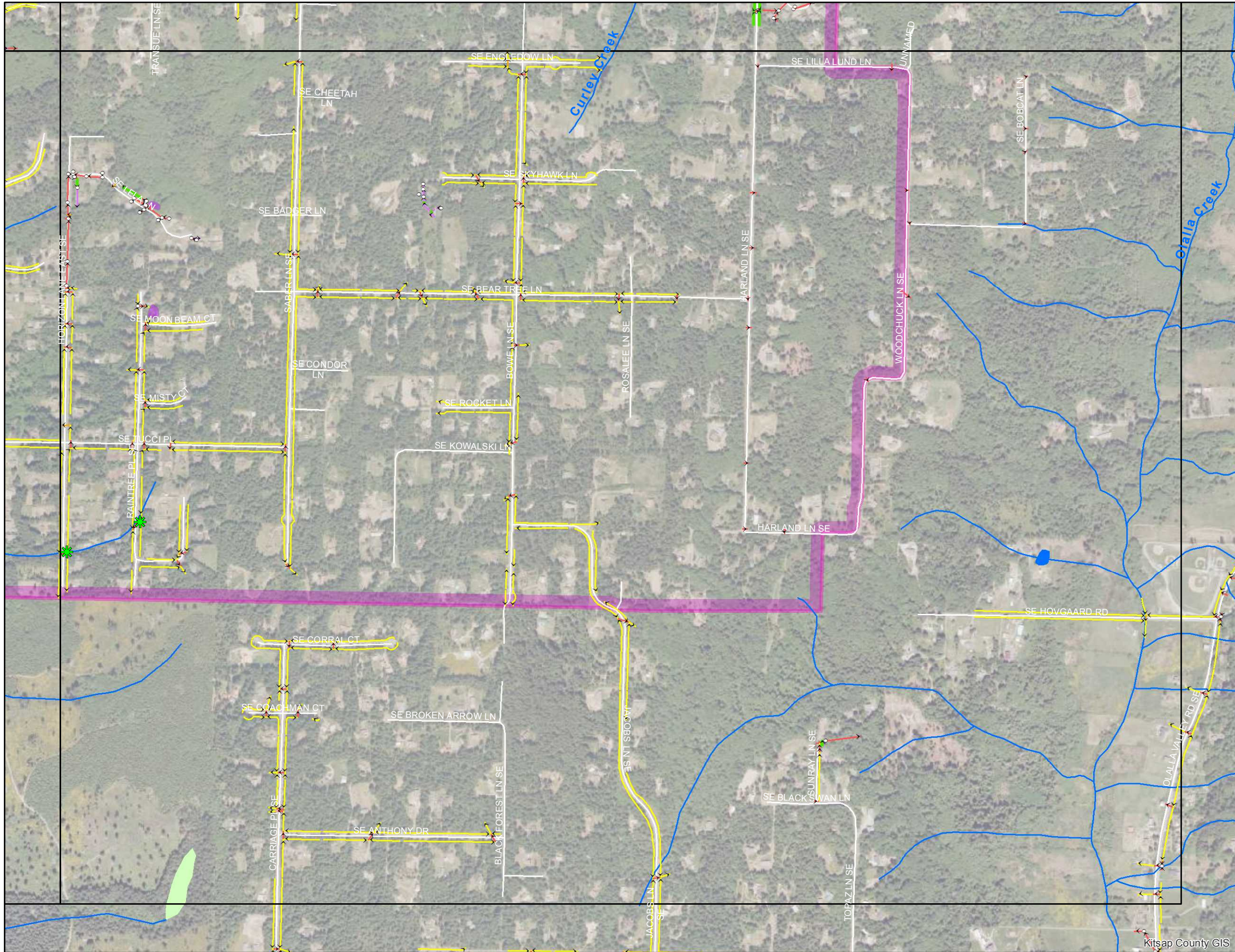
NOTE: This map was created from existing map sources and field surveys. No warranties of any sort, including accuracy, fitness, or merchantability accompany this product. The user of this map assumes responsibility for determining its suitability for its intended use.



Kitsap County Public Works

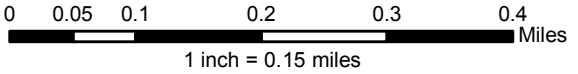


KITSAP COUNTY STORMWATER DRAINAGES - OUTFALLS 24" OR GREATER



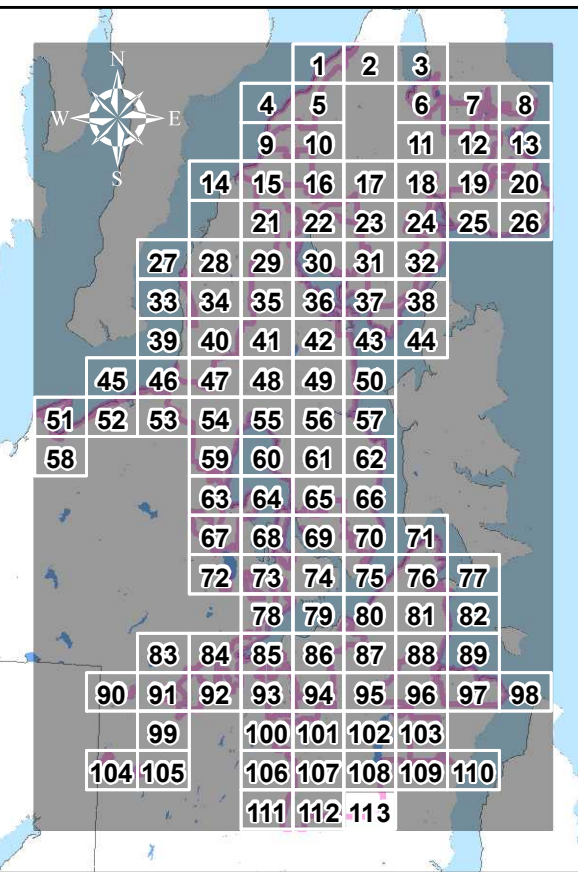
Legend

- >24" Outfall Drainage
- DNR Hydrology
- DNR Stream Line
- Outfalls
- ▲ Ditch or Swale
- Island
- Lakes
- ≥12" Pipe
- Wetlands
- ✱ Possible New Outfall
- Storm System
- Pipe
- Culvert
- Ditch
- Swale
- Trench
- Catchbasin
- Storm Vault
- Storm Pond
- ⊕ Tide Gate
- Street Center Lines
- Minor Road
- Major Road
- State Highway
- MS4 Area
- MS4-2010 Census-Kitsap
- Non-MS4 Areas
- Military Base
- Reservation
- City



Kitsap County Public Works - Stormwater Division
 614 Division Street, MS-26A, Port Orchard, WA 98366
 Phone: (360) 337-5777 Fax: (360) 337-5678
 Product of WQP-Monitoring (MH) Dec 2014

NOTE: This map was created from existing map sources and field surveys. No warranties of any sort, including accuracy, fitness, or merchantability accompany this product. The user of this map assumes responsibility for determining its suitability for its intended use.



Index By Map Page

Outfall ID	Receiving Water Body	Notes	Page Number
New	Hood Canal Cks	Outfall from ditch #82664	5
0369	Gamble Bay	Change OF from stream to storm	6
0368	Gamble Bay	Change OF from stream to storm	6
0356	Appletree Cove		8, 13
New	Appletree Cove	Outfall at new So Kingston Bridge	8, 13
New	Appletree Cove	Outfall from end of 3rd St	8, 13
0314	Agate Passage		32
0610	Barker Creek		41
0611	Barker Creek	Need to field check the drainage	41
New	Clear Creek	Outfall from pipe #30846	41
1093	Big Scandia Creek	Upstream pipe is 24"	41
New	Clear Creek	Outfall to clear ck on Silverdale	41, 48
0737	Strawberry Creek		47
0596	Barker Creek	Downstream pipe is 24"	48
1524	Clear Creek		48
0648	Clear Creek		48
0653	Clear Creek		48
0657	Clear Creek		48
0655	Clear Creek		48
0651	Clear Creek		48
0636	Clear Creek		48
0647	Clear Creek		48
New	Clear Creek	Outfall from transit station	48
0637	Clear Creek		48
0635	Clear Creek		48
New	Clear Creek	Outfall from Greaves Way to state hwy	48
0639	Clear Creek		48, 55
0753	West Dyes Inlet Cks		54
New	West Dyes Inlet Cks	Outfall from pipe #28337	54
New	West Dyes Inlet Cks	Outfall from pond #190	54
0011	Dyes Inlet		54, 55
0752	West Dyes Inlet Cks		54, 59
0602	Barker Creek		55
New	Barker Creek	Outfall from Pond #590	55
0026	Clear Creek		55
0624	Clear Creek		55
0632	Clear Creek		55
0631	Clear Creek		55
0625	Clear Creek		55
0633	Clear Creek		55
1525	Clear Creek		55
0009	Dyes Inlet		55
0004	Dyes Inlet		55
0716	Strawberry Creek		55
0002	Clear Creek		55, 48
0374	Dyes Inlet		55, 48
0001	Dyes Inlet		55, 48
0604	Barker Creek		56, 61
0600	Barker Creek		56
New	Steele Creek	Outfall from steele ck regional pond #635	56
0079	Dyes Inlet		59
New	West Dyes Inlet Cks	Outfall from pipe #28410	59
New	Hood Canal Cks	Outfall from ponds #264 and #161	59
0747	West Dyes Inlet Cks		59, 54
0570	Barker Creek		60, 61
0043	Dyes Inlet	Outfall needs updating, now a 30" pipe	60
0789	East Dyes Inlet Cks		60
0790	East Dyes Inlet Cks		60

Index By Map Page

Outfall ID	Receiving Water Body	Notes	Page Number
0789	East Dyes Inlet Cks		60
0835	Mosher Creek		61
0971	Steele Creek		61
0801	East Dyes Inlet Cks		61
0831	Mosher Creek		61, 56
0924	Port Orchard Bay		62
0911	Illahee Creek		62
0910	Illahee Creek	Need to edit outfall to 24"	62
0984	Steele Creek		62
0087	Dyes Inlet		63
0844	Mosher Creek	Outfall could be bigger?	65
New	Steele Creek	Outfall from ditch #27488	65
0856	East Dyes Inlet Cks		65
0414	Port Orchard Bay		66
0559	Chico Creek		67
New	Dyes Inlet	Outfall from culvert #91719	68
0020	Dyes Inlet		68, 73
0074	Dyes Inlet		69
1423	Sinclair Inlet Cks		71, 76
0169	Sinclair Inlet		76
1547	Sinclair Inlet Cks		76
0164	Sinclair Inlet		78
0124	Sinclair Inlet		78
1190	Sinclair Inlet Cks		78
0148	Sinclair Inlet		80
0147	Sinclair Inlet		80
0038	Sinclair Inlet		81
1375	Duncan Creek		81
1372	Duncan Creek		81
New	Colvos Passage Cks	Outfall from pipe #7132, upstream pipe is larger	81, 88
0122	Sinclair Inlet		84
0128	Sinclair Inlet		84
0134	Sinclair Inlet		85
0104	Sinclair Inlet Cks		85
1225	Sinclair Inlet Cks		86
1400	Sinclair Inlet Cks		87
1357	Salmonberry Creek		87
New	Salmonberry Creek	Outfall from Pond #5	87
New	Colvos Passage Cks	Outfall from ditch #23817	88
New	Colvos Passage Cks	Outfall from ditch 23797, and two others	88
0224	Colvos Passage		89
0228	Colvos Passage		89
New	Colvos Passage	Outfall from Swale #384	89, 88, 81
New	City	Outfall to city from pipe #22559	94
New	Blackjack Creek	Outfall from pipe #105689, pond #595	94
New	Blackjack Creek	Outfall from pond #630, Converse Regional Pond	94
New	Sinclair Inlet Cks	Outfall at South Kitsap Regional Park	94, 95
New	Sinclair Inlet Cks	Outfall from pond #4, retention	95
New	Salmonberry Creek	Outfall from ditch #21911	95
New	Salmonberry Creek	Outfall at Phillips and Sedgewick	95
0243	Colvos Passage		98
New	Blackjack Creek	Outfall from swale #76387, and pond #127	101
New	Blackjack Creek	Outfall from ditch #16833	101
1248	Salmonberry Creek		101
1315	Long Lake Cks		102
1325	Long Lake Cks		102
1266	Blackjack Creek		107, 106, 100, 101
New	Long Lake Cks	Outfall from Swale #402 and Pond #302	108, 109, 102, 103

Index By Map Page

Outfall ID	Receiving Water Body	Notes	Page Number
0789	East Dyes Inlet Cks		60
0835	Mosher Creek		61
0971	Steele Creek		61
0801	East Dyes Inlet Cks		61
0831	Mosher Creek		61, 56
0924	Port Orchard Bay		62
0911	Illahee Creek		62
0910	Illahee Creek	Need to edit outfall to 24"	62
0984	Steele Creek		62
0087	Dyes Inlet		63
0844	Mosher Creek	Outfall could be bigger?	65
New	Steele Creek	Outfall from ditch #27488	65
0856	East Dyes Inlet Cks		65
0414	Port Orchard Bay		66
0559	Chico Creek		67
New	Dyes Inlet	Outfall from culvert #91719	68
0020	Dyes Inlet		68, 73
0074	Dyes Inlet		69
1423	Sinclair Inlet Cks		71, 76
0169	Sinclair Inlet		76
1547	Sinclair Inlet Cks		76
0164	Sinclair Inlet		78
0124	Sinclair Inlet		78
1190	Sinclair Inlet Cks		78
0148	Sinclair Inlet		80
0147	Sinclair Inlet		80
0038	Sinclair Inlet		81
1375	Duncan Creek		81
1372	Duncan Creek		81
New	Colvos Passage Cks	Outfall from pipe #7132, upstream pipe is larger	81, 88
0122	Sinclair Inlet		84
0128	Sinclair Inlet		84
0134	Sinclair Inlet		85
0104	Sinclair Inlet Cks		85
1225	Sinclair Inlet Cks		86
1400	Sinclair Inlet Cks		87
1357	Salmonberry Creek		87
New	Salmonberry Creek	Outfall from Pond #5	87
New	Colvos Passage Cks	Outfall from ditch #23817	88
New	Colvos Passage Cks	Outfall from ditch 23797, and two others	88
0224	Colvos Passage		89
0228	Colvos Passage		89
New	Colvos Passage	Outfall from Swale #384	89, 88, 81
New	City	Outfall to city from pipe #22559	94
New	Blackjack Creek	Outfall from pipe #105689, pond #595	94
New	Blackjack Creek	Outfall from pond #630, Converse Regional Pond	94
New	Sinclair Inlet Cks	Outfall at South Kitsap Regional Park	94, 95
New	Sinclair Inlet Cks	Outfall from pond #4, retention	95
New	Salmonberry Creek	Outfall from ditch #21911	95
New	Salmonberry Creek	Outfall at Phillips and Sedgewick	95
0243	Colvos Passage		98
New	Blackjack Creek	Outfall from swale #76387, and pond #127	101
New	Blackjack Creek	Outfall from ditch #16833	101
1248	Salmonberry Creek		101
1315	Long Lake Cks		102
1325	Long Lake Cks		102
1266	Blackjack Creek		107, 106, 100, 101
New	Long Lake Cks	Outfall from Swale #402 and Pond #302	108, 109, 102, 103

Index By Receiving Water Type

Outfall ID	Receiving Water Body	Notes	Page Number
0314	Agate Passage		32
0356	Appletree Cove		8, 13
New	Appletree Cove	Outfall at new So Kingston Bridge	8, 13
New	Appletree Cove	Outfall from end of 3rd St	8, 13
0610	Barker Creek		41
0611	Barker Creek	Need to field check the drainage	41
0596	Barker Creek	Downstream pipe is 24"	48
0602	Barker Creek		55
New	Barker Creek	Outfall from Pond #590	55
0604	Barker Creek		56, 61
0600	Barker Creek		56
0570	Barker Creek		60, 61
1093	Big Scandia Creek	Upstream pipe is 24"	41
New	Blackjack Creek	Outfall from pipe #105689, pond #595	94
New	Blackjack Creek	Outfall from pond #630, Converse Regional Pond	94
New	Blackjack Creek	Outfall from swale #76387, and pond #127	101
New	Blackjack Creek	Outfall from ditch #16833	101
1266	Blackjack Creek		107, 106, 100, 101
0559	Chico Creek		67
New	City	Outfall to city from pipe #22559	94
New	Clear Creek	Outfall from pipe #30846	41
New	Clear Creek	Outfall to clear ck on Silverdale	41, 48
1524	Clear Creek		48
0648	Clear Creek		48
0653	Clear Creek		48
0657	Clear Creek		48
0655	Clear Creek		48
0651	Clear Creek		48
0636	Clear Creek		48
0647	Clear Creek		48
New	Clear Creek	Outfall from transit station	48
0637	Clear Creek		48
0635	Clear Creek		48
New	Clear Creek	Outfall from Greaves Way to state hwy	48
0639	Clear Creek		48, 55
0026	Clear Creek		55
0624	Clear Creek		55
0632	Clear Creek		55
0631	Clear Creek		55
0625	Clear Creek		55
0633	Clear Creek		55
1525	Clear Creek		55
0002	Clear Creek		55, 48
0224	Colvos Passage		89
0228	Colvos Passage		89
New	Colvos Passage	Outfall from Swale #384	89, 88, 81
0243	Colvos Passage		98
New	Colvos Passage Cks	Outfall from pipe #7132, upstream pipe is larger	81, 88
New	Colvos Passage Cks	Outfall from ditch #23817	88
New	Colvos Passage Cks	Outfall from ditch 23797, and two others	88
1375	Duncan Creek		81
1372	Duncan Creek		81
0011	Dyes Inlet		54, 55
0009	Dyes Inlet		55
0004	Dyes Inlet		55
0374	Dyes Inlet		55, 48
0001	Dyes Inlet		55, 48
0079	Dyes Inlet		59

Index By Receiving Water Type

Outfall ID	Receiving Water Body	Notes	Page Number
0043	Dyes Inlet	Outfall needs updating, now a 30" pipe	60
0087	Dyes Inlet		63
New	Dyes Inlet	Outfall from culvert #91719	68
0020	Dyes Inlet		68, 73
0074	Dyes Inlet		69
0789	East Dyes Inlet Cks		60
0790	East Dyes Inlet Cks		60
0789	East Dyes Inlet Cks		60
0801	East Dyes Inlet Cks		61
0856	East Dyes Inlet Cks		65
0369	Gamble Bay	Change OF from stream to storm	6
0368	Gamble Bay	Change OF from stream to storm	6
New	Hood Canal Cks	Outfall from ditch #82664	5
New	Hood Canal Cks	Outfall from ponds #264 and #161	59
0911	Illahee Creek		62
0910	Illahee Creek	Need to edit outfall to 24"	62
1315	Long Lake Cks		102
1325	Long Lake Cks		102
New	Long Lake Cks	Outfall from Swale #402 and Pond #302	108, 109, 102, 103
0835	Mosher Creek		61
0831	Mosher Creek		61, 56
0844	Mosher Creek	Outfall could be bigger?	65
0924	Port Orchard Bay		62
0414	Port Orchard Bay		66
1357	Salmonberry Creek		87
New	Salmonberry Creek	Outfall from Pond #5	87
New	Salmonberry Creek	Outfall from ditch #21911	95
New	Salmonberry Creek	Outfall at Phillips and Sedgewick	95
1248	Salmonberry Creek		101
0169	Sinclair Inlet		76
0164	Sinclair Inlet		78
0124	Sinclair Inlet		78
0148	Sinclair Inlet		80
0147	Sinclair Inlet		80
0038	Sinclair Inlet		81
0122	Sinclair Inlet		84
0128	Sinclair Inlet		84
0134	Sinclair Inlet		85
1423	Sinclair Inlet Cks		71, 76
1547	Sinclair Inlet Cks		76
1190	Sinclair Inlet Cks		78
0104	Sinclair Inlet Cks		85
1225	Sinclair Inlet Cks		86
1400	Sinclair Inlet Cks		87
New	Sinclair Inlet Cks	Outfall at South Kitsap Regional Park	94, 95
New	Sinclair Inlet Cks	Outfall from pond #4, retention	95
New	Steele Creek	Outfall from steele ck regional pond #635	56
0971	Steele Creek		61
0984	Steele Creek		62
New	Steele Creek	Outfall from ditch #27488	65
0737	Strawberry Creek		47
0716	Strawberry Creek		55
0753	West Dyes Inlet Cks		54
New	West Dyes Inlet Cks	Outfall from pipe #28337	54
New	West Dyes Inlet Cks	Outfall from pond #190	54
0752	West Dyes Inlet Cks		54, 59
New	West Dyes Inlet Cks	Outfall from pipe #28410	59
0747	West Dyes Inlet Cks		59, 54

Index By Receiving Water Type

Outfall ID	Receiving Water Body	Notes	Page Number
------------	----------------------	-------	-------------